

AENC-NG-CNS-MAN-0001

Norwich to Tilbury

Volume 1: Application Forms

Document: 1.3 Guide to the Application - Clean Version

Final Issue I

June 2026

Planning Inspectorate Reference: EN020027

Infrastructure Planning (Applications: Prescribed Forms and Procedure)
Regulations 2009 Regulation 5(2)(q)

nationalgrid

Revision History

Version	Date	Submitted at
A	29 August 2025	DCO Application
B	13 October 2025	Responses to advice provided under section 51 of the Planning Act 2008 by the Planning Inspectorate
C	13 November 2025	Providing supplementary environmental information to Responses to advice provided under section 51 of the Planning Act 2008 by the Planning Inspectorate
D	30 January 2026	Providing supplementary environmental information to Responses to advice provided under section 51 of the Planning Act 2008 by the Planning Inspectorate
E	26 February 2026	Deadline 1
F	12 March 2026	Deadline 2
G	10 April 2026	Deadline 3
H	12 May 2026	Deadline 4
I	10 June 2026	Deadline 5

Contents

1.	Introduction	1
1.1	Overview	1
1.2	Purpose of this Document	2
1.3	Application Documentation	2
1.4	Document Referencing	4
2.	Application Volumes	7
2.1	Overview	7
	Volume 1: Application Forms	7
	Volume 2: Plans, Drawings and Sections	8
	Volume 3: Draft Development Consent Order	11
	Volume 4: Compulsory Acquisition Information	12
	Volume 5: Reports and Statements	13
	Volume 6: Environmental Statement	16
	Volume 7: Other Documents	23
	Volume 8: Examination Documents	26

Table 1.1	Volumes forming the Application	2
Table 1.2	Document Referencing	4

Figure 1.1	Example 1 (two-digit reference number)	5
Figure 1.2	Example 2 (three-digit reference number)	5
Figure 1.3	Example 3 (two-digit reference with figures or appendices)	6

	Bibliography	27
--	--------------	----

Appendix A	Master Document List and Revision History	
------------	---	--

1. Introduction

1.1 Overview

- 1.1.1 National Grid Electricity Transmission plc ('National Grid') owns and maintains the national high voltage electricity transmission network throughout England and Wales.
- 1.1.2 The transmission network connects the power from where it is generated to the regional Distribution Network Operators who then supply businesses and homes.
- 1.1.3 National Grid holds the transmission licence for England and Wales, and its duty is to develop and maintain an efficient, coordinated and economical system of electricity transmission and to facilitate competition in the generation and supply of electricity, as set out in the Electricity Act 1989.
- 1.1.4 National Grid has developed plans for Norwich to Tilbury (referred to as the 'Project' in this report). The Project would support the UK's net zero target through the connection of new low carbon energy generation in East Anglia and by reinforcing the transmission network
- 1.1.5 The Project comprises reinforcement of the transmission network between the existing Norwich Main Substation in Norfolk and Tilbury Substation in Essex, via Bramford Substation, the new East Anglia Connection Node (EACN) substation and the new Tilbury North substation.
- 1.1.6 The reinforcement is needed because the existing transmission network, even with current upgrading, will not have sufficient capacity for the new renewable energy (a substantial proportion of which would be generated by offshore wind) that is expected to connect to the network over the next 10 years and beyond. Completion of the Project, together with other new reinforcements across the country, will meet this future energy transmission demand both in East Anglia and across the UK.
- 1.1.7 The Project is a Nationally Significant Infrastructure Project (NSIP), and National Grid is seeking development consent under statutory procedures set by government. NSIPs are projects of certain types, over a certain size, which are considered by the government to be of national importance, hence permission to build them needs to be given at a national level, by the relevant Secretary of State (in this case the Secretary of State for Energy Security and Net Zero). Instead of applying to the local authority for planning permission, the developer must apply to the Planning Inspectorate for a Development Consent Order (DCO) that would grant development consent.
- 1.1.8 National Grid has submitted an application for development consent to the Planning Inspectorate. The Examining Authority (consisting of one or more examining inspectors), after a period of public examination, would make their recommendation to the Secretary of State for Energy Security and Net Zero, who in turn would decide on whether development consent should be granted for the Project.
- 1.1.9 The Project is identified as critical to delivering a network which supports the clean power pathways for 2030 delivery.

1.2 Purpose of this Document

- 1.2.1 This Guide to the Application summarises the structure of the Application for the Project. Its purpose is to provide an overview of the application structure and principal contents within each ‘volume’ of documents shown in Figure 1.1.
- 1.2.2 The Master Document List in Section 3 is intended to be updated as the examination of the application proceeds so any updates and revisions to application documents are captured in an easy-to-comprehend way.

1.3 Application Documentation

- 1.3.1 Due to the size and scale of the application, the supporting documentation has been grouped into volumes which correspond with the Planning Inspectorate’s suggested categories for application documents. There are seven different volumes as shown in Table 1.1.

Table 1.1 Volumes forming the Application

Document Volume	Context
Volume 1 Application Forms	Contains the completed Application form, the Covering Letter, this Guide to the Application document, copies of newspaper notices, the Pre-application Programme Document, the Section 55 Checklist completed by National Grid demonstrating the application can be accepted pursuant to Section 55 of the Planning Act 2008.
Volume 2 Plans, Drawings and Sections	Contains relevant plans for the Project as required by the Infrastructure Planning (Applications: Prescribed Forms and Procedure) Regulations 2009 (APFP Regulations), including the Location and Master Key Plan, Land Plans, Works Plans, Traffic Regulation Order Plans, Access, Rights of Way and Public Navigation Plans, Design and Layout plans, Elevation Drawings, Special Category and Crown Land Plans, Trees and Hedgerows to be Removed or Managed Plans and the Open Access Land Plans. This section is additionally supported by a Guide to the Plans.
Volume 3 Draft Development Consent Order	Contains the draft Development Consent Order (DCO) providing the legal powers National Grid is seeking, together with an Explanatory Memorandum explaining the provisions of the DCO, a Validation Report and an editable word version of the DCO.

Document Volume	Context
Volume 4 Compulsory Acquisition Information	Contains the Statement of Reasons providing justification for the use of legal powers of compulsory acquisition, the Funding Statement providing information on funding for the Project, and details of the land interests required for the Project by way of the Book of Reference and the Pre-Application Land and Rights Negotiations Tracker.
Volume 5 Reports and Statements	Contains the Consultation Report and its associated appendices as required by S37(3)(c) of the Planning Act 2008. Additionally, a Site Visit Guidance Document, a Habitats Regulation Assessment, Statement of Statutory Nuisance, Consents and Licences Required Under Other Legislation, Planning Statement, Policy Compliance Document, Potential Main Issues for Examination, the draft Statements of Common Ground, the National Landscapes: Duty to Further the Purposes Report, the Details of Associated Development and a Design Development Report.
Volume 6 Environmental Statement	Provides environmental information, reports and an assessment of the likely significant effects of the Project, as well as a description of the mitigation measures.
Volume 7 Other Documents	Contains additional documents and reports considered by National Grid to be required to support the application in accordance with Regulation 5 (2)(q) of the APFP Regulations. This Volume includes a Biodiversity Net Gain Report, the Outline Code of Construction Practice, Outline Construction Traffic Management Plan, Outline Landscape and Ecological Management Plan, Outline Public Rights of Way Management Plan, Electronic and Magnetic Field Compliance Report, Flood Risk Assessment, Water Framework Directive Assessment, Transport Assessment, Visualisations, Equality Impact Assessment, Design and Access Statement, Design Approach for Site Specific Infrastructure, Strategic Options Backcheck and Review, the 2022 Corridor and Preliminary Routeing and Siting Study, the 2023 Strategic Options Backcheck Review, the 2023 and 2024 Design Development Reports for the Project.
Volume 8 Examination Documents	Contains all Examination Documents

1.3.2 Each volume has been colour-coded for ease of reference. The corresponding colour is displayed on the cover of each document within this Application to convey the volume it forms part of. The content of each volume is described in Section 2 of this document.

1.4 Document Referencing

- 1.4.1 The structure of references and numbering within this Guide to the Application is based on the Planning Inspectorate’s Nationally Significant Infrastructure Projects: Advice on the Preparation and Submission of Application Documents, specifically in Annex A, published in August 2024, and does not reflect all of the modifications or updates introduced in the January 2025 version. Due to the nature of the Project, there are a number of gaps in the sequencing where certain documents outlined in the guidance were not applicable to the Project. In these instances, ‘*document numbers not used*’ is stated within this guidance document.
- 1.4.2 Each submission deliverable has its own individual document reference number to help the reader navigate the application documents. The documents submitted follow a consistent referencing format, e.g. 1.1, 1.2, 4.1, 4.2. A visual example of this referencing format is provided by Figure 1.1.
- 1.4.3 In some instances where a further level of distinction is required, an additional number may be used. For example, due to the number of Statements of Common Ground, an additional number is used. The numbers for the Statements of Common Ground range from 5.9.1. to 5.9.32. An example of this is represented visually by Figure 1.2.
- 1.4.4 Some documents, such as drawings, have a two-digit reference number but include multiple sections, for example the number 2.4 covers the ‘Traffic Regulation Order Plans’ but with each section assigned a letter A-H.
- 1.4.5 Each chapter of the Environmental Statement may have its own appendices or figures and these are allocated an ‘A’ or ‘F’ number. For example, Appendix 1.1: Competent Experts Evidence of Chapter 1 of the Environmental Statement is allocated the reference 6.1.A1. A visual example of this layout is shown by Figure 1.3.
- 1.4.6 All documents will be submitted as Revision (A), with updated documents identified as Revision (B), (C), (D) etc. and will supersede documents previously submitted by the Applicant.
- 1.4.7 Table 1.2 and Figure 1.1 to Figure 1.3 provide an example of the document referencing system.

Table 1.2 Document Referencing

	Description
Volume	Documents are grouped into a ‘volume’ of related documents with similar themes. The examples shown by Figure 1.1 and Figure 1.3 is Volume 6 covering the ‘Environmental Statement’. Each Volume is colour coded for easy navigation. Figure 1.2 shows an example from Volume 5 ‘Reports and Statements’
Document Title	Each document has a document title that corresponds with a particular document reference number. The examples shown by Figure 1.1 and Figure 1.3 are taken from the Environmental Statement.

Description	
Document No.	Each document has a unique two-digit reference number for navigation, the example shown by Figure 1.1 is '6.1'. The first digit identifies the volume to which the document relates, the second to the document itself. In some instances where a further category is required, a third number may be used, shown by Figure 1.2.
Figures & Appendices	Some documents have additional appendices that accompany them, these are allocated a letter A, B, C etc. Figures and appendices that support the Environmental Statement are allocated an A or F number. An example of this is shown by Figure 1.3.

Figure 1.1 Example 1 (two-digit reference number)

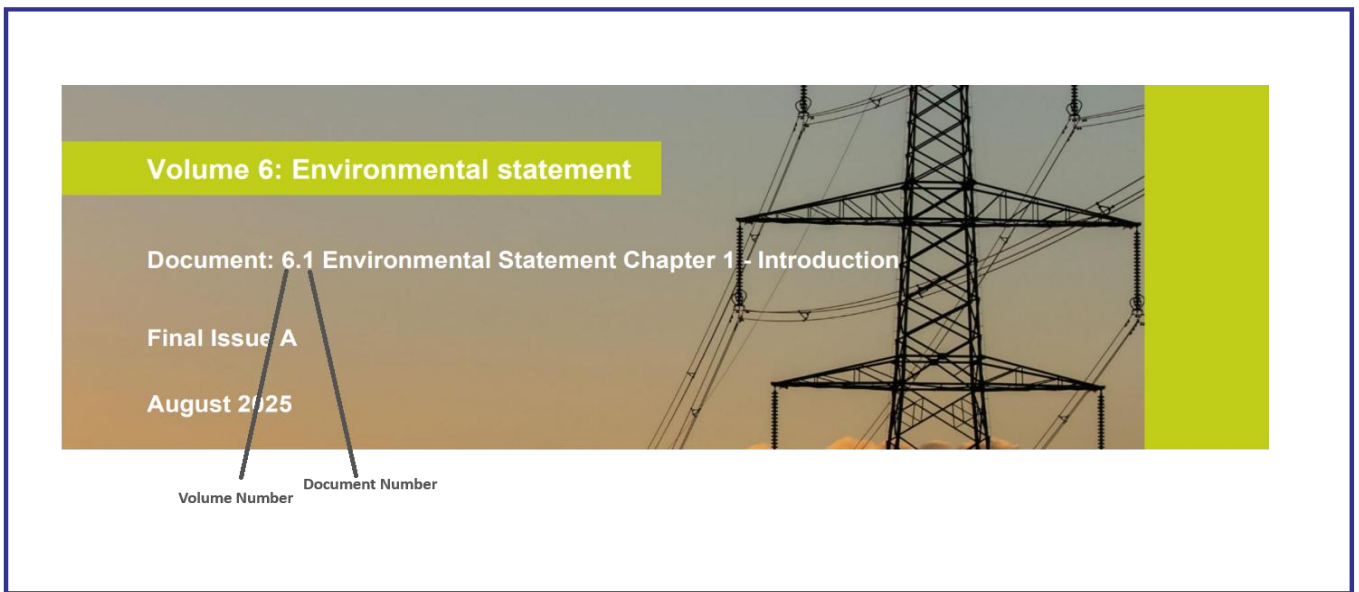


Figure 1.2 Example 2 (three-digit reference number)

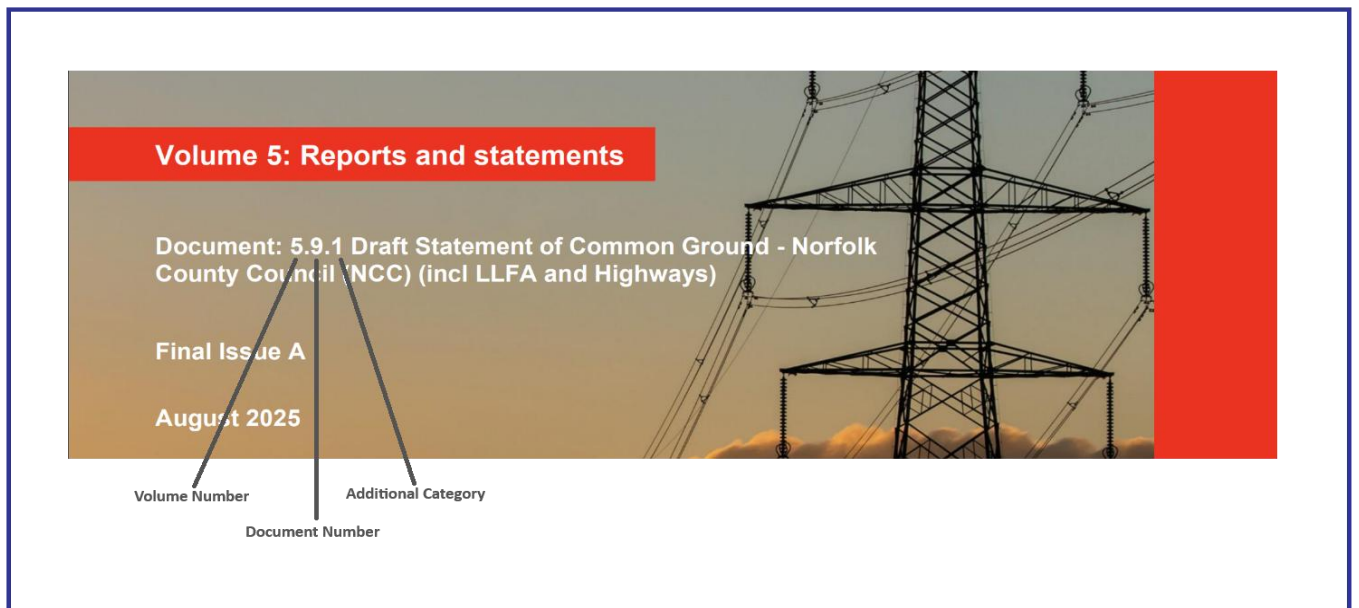
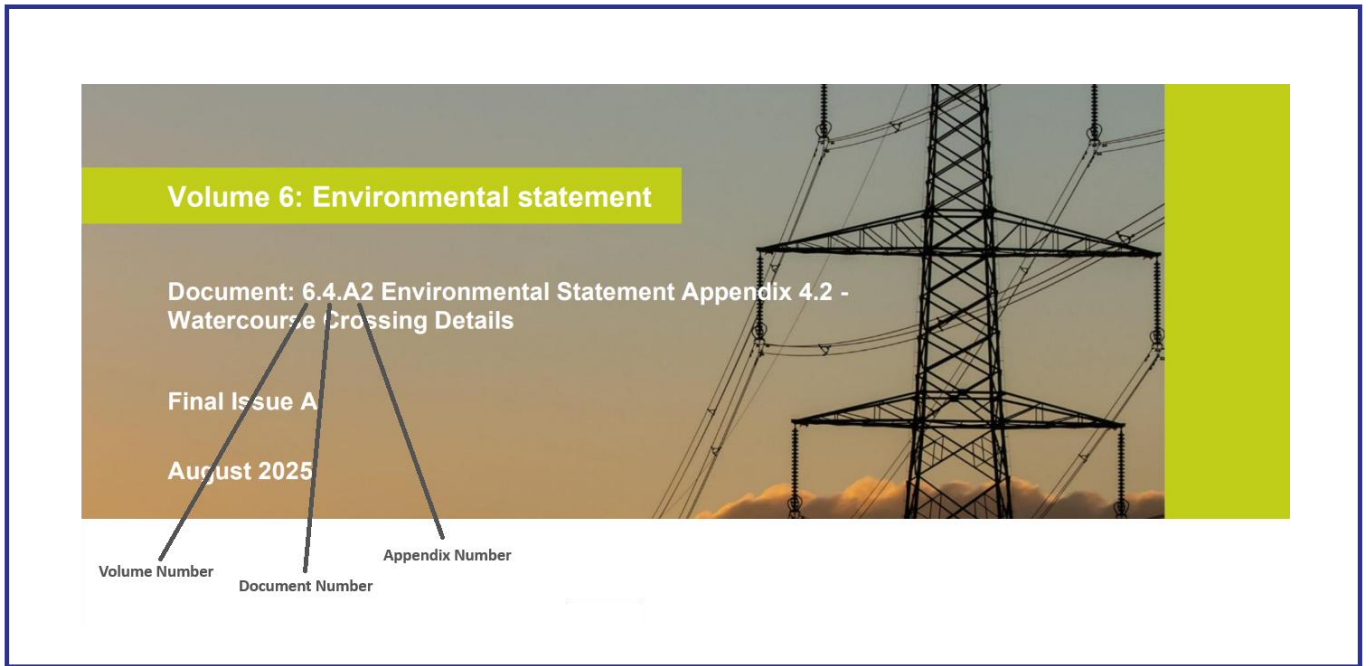


Figure 1.3 Example 3 (two-digit reference with figures or appendices)



2. Application Volumes

2.1 Overview

- 2.1.1 The documents, reports and plans that make up the Application have been split into seven volumes, as listed below. Regulation 5 of the APFP Regulations sets out the accompanying documentation required to support the Application. The documentation has been prepared in accordance with Advice on the Preparation and Submission of Application Documents, specifically in Annex A, published in August 2024.

Volume 1: Application Forms

- 2.1.2 This volume sets out the overarching Project information and documents provided in accordance with application administrative requirements.

Volume Contents

- 2.1.3 The following documents are contained within this volume:
- **1.1 Application Form** – this is the prescribed application form required by Section 37(3)(b) of the Planning Act 2008 and Regulation 5 of the APFP, providing key information about the Applicant, the Project and documents that have been submitted in the prescribed format;
 - **1.2 Application Cover Letter** – setting out the subject of the Application and supporting documentation enclosed;
 - **1.3 Guide to the Application (this document)** – describing the documents and reports contained within the Application. Its purpose is to provide an overview of the application structure and principal contents;
 - **1.4 Copies of Newspaper Notices** – used to publicise consultation;
 - **1.5 Pre-Application Programme Document** – setting out the timetable and describing the activities that enabled an effective pre-application process, and consultation with various parties. The document has been updated at key milestones throughout the pre-application process;
 - **1.6 Section 55 Acceptance of Applications Checklist** – setting out the circumstances in which the Planning Inspectorate may accept the application for development consent. Required under section 37 of the Planning Act 2008.

Volume 2: Plans, Drawings and Sections

2.1.4 This volume contains plans that show where and how the works would take place.

Volume Contents

2.1.5 The following documents are contained within this volume:

- **2.0 Guide to the Plans** – explains the role and content of the different plans and drawings within Volume 2 of the Development Consent Order (DCO) application;
- **2.1 Location and Master Key Plan** – shows a very high-level overview of the Project and its geographic location, including the Order Limits which defines the area within which the Project would be constructed, including all the land required to deliver the project;
- **2.2 Land Plans** – showing the types of statutory land powers (compulsory acquisition or temporary possession) which National Grid intends to seek for the Order Land, within the Order Limits. The land to which these powers relate has been split into land plots and given a unique plot number that can be found within the Book of Reference (Application Document 4.3). The plans identify the classes of land powers sought within the application, and also the matters set out in the APFP Regulation 5(2)(i). The following make up Application Document 2.2 Land Plans:
 - 2.2 Land Plans – Section A - South Norfolk Council
 - 2.2 Land Plans – Section B - Mid Suffolk District Council
 - 2.2 Land Plans – Section C - Babergh District Council, Colchester City Council and Tendring District Council
 - 2.2 Land Plans – Section D - Colchester City Council
 - 2.2 Land Plans – Section E - Braintree District Council
 - 2.2 Land Plans – Section F - Chelmsford City Council and Brentwood Borough Council
 - 2.2 Land Plans – Section G - Brentwood Borough Council and Basildon Borough Council (and part of Chelmsford City Council)
 - 2.2 Land Plans – Section H - Thurrock Council
- **2.3 Works Plans** – shows the main permanent aspects of the Project that are described in Schedule 1 of the draft Development Consent Order (DCO) (document reference 3.1). The plans show the alignment centrelines of the linear works that make up the application. The following make up Application Document 2.3 Work Plans:
 - 2.3 Work Plans – Section A - South Norfolk Council
 - 2.3 Work Plans – Section B - Mid Suffolk District Council
 - 2.3 Work Plans – Section C - Babergh District Council, Colchester City Council and Tendring District Council
 - 2.3 Work Plans – Section D - Colchester City Council

- 2.3 Work Plans – Section E - Braintree District Council
- 2.3 Work Plans – Section F - Chelmsford City Council and Brentwood Borough Council
- 2.3 Work Plans – Section G - Brentwood Borough Council and Basildon Borough Council (and part of Chelmsford City Council)
- 2.3 Work Plans – Section H - Thurrock Council
- **2.4 Traffic Regulation Order Plans** – shows the extent of the proposed Traffic Regulation Orders (TROs) and sections of the road / street that may need to be subject to a TRO while works are undertaken, such as where restrictions or traffic management would be required to facilitate the construction and maintenance of the Project. The following make up Application Document 2.4 Traffic Regulation Order Plans:
 - 2.4 Traffic Regulation Order Plans – Section A - South Norfolk Council
 - 2.4 Traffic Regulation Order Plans – Section B - Mid Suffolk District Council
 - 2.4 Traffic Regulation Order Plans – Section C - Babergh District Council, Colchester City Council and Tendring District Council
 - 2.4 Traffic Regulation Order Plans – Section D - Colchester City Council
 - 2.4 Traffic Regulation Order Plans – Section E - Braintree District Council
 - 2.4 Traffic Regulation Order Plans – Section F - Chelmsford City Council and Brentwood Borough Council
 - 2.4 Traffic Regulation Order Plans – Section G - Brentwood Borough Council and Basildon Borough Council (and part of Chelmsford City Council)
 - 2.4 Traffic Regulation Order Plans – Section H - Thurrock Council
- **2.5 Access, Rights of Way and Public Rights of Navigation Plans** – shows the temporary and permanent access points from the public highway, as well as the Public Rights of Way (PRoWs), roads and streets which are required to be temporarily closed or permanently stopped-up (and, where applicable, identified diversion routes) in order to construct, operate or maintain the Project. The plans also show locations where the Project will interfere with existing public rights of navigation. The following make up Application Document 2.5 Access, Rights of Way and Public Rights of Navigation Plans:
 - 2.5 Access, Rights of Way and Public Rights of Navigation Plans – Section A - South Norfolk Council
 - 2.5 Access, Rights of Way and Public Rights of Navigation Plans – Section B - Mid Suffolk District Council
 - 2.5 Access, Rights of Way and Public Rights of Navigation Plans – Section C - Babergh District Council, Colchester City Council and Tendring District Council
 - 2.5 Access, Rights of Way and Public Rights of Navigation Plans – Section D - Colchester City Council
 - 2.5 Access, Rights of Way and Public Rights of Navigation Plans – Section E - Braintree District Council

- 2.5 Access, Rights of Way and Public Rights of Navigation Plans – Section F - Chelmsford City Council and Brentwood Borough Council
- 2.5 Access, Rights of Way and Public Rights of Navigation Plans– Section G - Brentwood Borough Council and Basildon Borough Council (and part of Chelmsford City Council)
- 2.5 Access, Rights of Way and Public Rights of Navigation Plans – Section H - Thurrock Council
- **2.6 Design and Layout Plans** – a suite of illustrative or indicative design drawings that provide details on the size, layouts and heights of the proposed new and existing infrastructure such as overhead line, substations, Cable Sealing End compounds. They also present illustrative examples of key components of the temporary construction phase such as temporary compounds, works areas and access. The following make up Application Document 2.6 Design and Layout Plans:
 - 2.6.1 Design and Layout Plans – Subs and Cables
 - 2.6.2 Design and Layout Plans – Overhead Lines
 - 2.6.3 Design and Layout Plans – Traffic and Transport
- **2.7 Elevation Drawings (Overhead Line Profiles)** – a detailed and annotated example of an overhead line profile explaining how the profiles should be interpreted. This describes what the different aspects of the profile are showing, what the various lines represent and what the different annotations are referring to;
- **2.8 to 2.13** – *Document numbers not used*
- **2.14 Special Category and Crown Land Plans** – show any land that is defined as Special Category Land or Crown Land, which is subject to powers of compulsory acquisition. Special Category Land is defined as the land identified as forming part of a common, open space, inalienable National Trust land, or a fuel or field garden allotment. Crown Land is defined as the land where the Crown or Crown Bodies own land, or hold an interest in land;
- **2.15 Open Access Land Plans** - indicate areas where public access rights over Open Access Land may need to be temporarily suspended during construction, maintenance or decommissioning works related to the Project, pursuant to Article 53 and Schedule 15 to the draft Order;
- **2.16 Trees and Hedgerows to be Removed and or Managed Plans** – show the trees and hedgerows that are potentially affected by the Project. The following make up Application Document 2.16 Trees and Hedgerows to be Removed or Managed Plans:
 - 2.16 Trees and Hedgerows to be Removed and or Managed Plans – Section A - South Norfolk Council
 - 2.16 Trees and Hedgerows to be Removed and or Managed Plans – Section B - Mid Suffolk District Council
 - 2.16 Trees and Hedgerows to be Removed and or Managed Plans – Section C - Babergh District Council, Colchester City Council and Tendring District Council

- 2.16 Trees and Hedgerows to be Removed and or Managed Plans – Section D - Colchester City Council
- 2.16 Trees and Hedgerows to be Removed and or Managed Plans – Section E - Braintree District Council
- 2.16 Trees and Hedgerows to be Removed and or Managed Plans – Section F - Chelmsford City Council and Brentwood Borough Council
- 2.16 Trees and Hedgerows to be Removed and or Managed Plans – Section G - Brentwood Borough Council and Basildon Borough Council (and part of Chelmsford City Council)
- 2.16 Trees and Hedgerows to be Removed and or Managed Plans – Section H - Thurrock Council.

Volume 3: Draft Development Consent Order

- 2.1.6 National Grid requires development consent from the Secretary of State to construct, operate and maintain the Project. This volume contains details of the legal powers being sought by the Applicant.

Volume Contents

- 2.1.7 The following documents are contained within this volume:
- **3.1 Draft Development Consent Order (DCO)** – containing a list of the works as well as the legal powers that National Grid is seeking to enable the construction, operation and maintenance of the Project. It is comprised of 62 articles and 19 schedules, which are listed below. The draft DCO also contains a series of ‘Requirements’, like planning conditions, which set out various controls if consent is granted:
 - Schedule 1: Authorised Development
 - Schedule 2: Plans
 - Schedule 3: Requirements
 - Schedule 4: Discharge of Requirements
 - Schedule 5: Streets Subject to Street Works
 - Schedule 6: Streets Subject to Alteration of Layout
 - Schedule 7: Streets or Public Rights of Way to be Permanently Stopped Up
 - Schedule 8: Streets or Public Rights of Way to be Temporarily Closed
 - Schedule 9: Access to Works
 - Schedule 9A: Works for the Protection of UKOP Apparatus
 - Schedule 10: Modification of Compensation and Compulsory Purchase Enactments for Creation of New Rights
 - Schedule 11: Land of which Temporary Possession may be Taken
 - Schedule 12: *Schedule not used*

- Schedule 13: Traffic Regulation Orders
- Schedule 14: Trees Subject to Tree Preservation Orders
- Schedule 15: Temporary Suspension of Public Access to Access Land
- Schedule 16: Protective Provisions
- Schedule 17: Public General Legislation
- Schedule 18: Amendment of Local Legislation
- Schedule 19: Certified Documents
- **3.2 Explanatory Memorandum** – explains the purpose and effect of each article of, and the Schedules to, the draft DCO;
- **3.3 Draft DCO – Validation Report for the DCO** – confirming that the draft DCO conforms to the current Statutory Instrument template, as required by the Planning Inspectorate’s Advice Note 15: Drafting Development Consent Orders published in 2018;
- **3.4 Draft DCO – Editable Word Version** – A copy of the draft DCO in an editable Word version to assist the Examining Authority.
- **3.5 Schedule of Changes to the Draft DCO**

Volume 4: Compulsory Acquisition Information

2.1.8 This volume provides evidence of why National Grid needs to be able to exercise powers of compulsory acquisition to construct, operate and/or maintain the Project.

Volume Contents

2.1.9 The following documents are contained within this volume:

- **4.1 Statement of Reasons** – explaining that there is a compelling case in the public interest which would justify National Grid’s exercise of powers of compulsory acquisition in order to acquire land and rights permanently and to use land temporarily to enable it to construct, operate and maintain the Project. This document is supplemented by:
 - 4.1 Appendix A – Compulsory Acquisition Schedule
 - 4.1 Appendix B – Schedule of Negotiations
 - 4.1 Appendix C – Special Category Land Report
- **4.2 Funding Statement** – explaining how the Project is to be funded, and how the acquisition of land rights in, on or over land, which are necessary to build the Project will be funded;
- **4.3 Book of Reference** – contains land referencing information for land proposed to be used or acquired for the Project in accordance with regulatory requirements. It is comprised of eight chapters, mirroring sections A to H. Each chapter will include five parts:
 - **Part 1:** Categories 1 and 2 – contains the names and addresses for service of each person within Categories 1 and 2 as set out in Section 57 (categories for

purposes of Section 56(2)(d)) of the Planning Act 2008 in respect of any land which it is proposed shall be subject to powers of compulsory acquisition, rights to use land, including the right to including the right to attach brackets or other equipment to buildings or rights to carry out protective works to buildings

- **Part 2:** Category 3: Section 10 Compulsory Purchase Act 1965 – contains the names and addresses for service of each person within Category 3 as set out in Section 57 of the Planning Act 2008
 - **Part 3:** Easements or other private rights proposed to be interfered with, suspended or extinguished – contains the names of all those entitled to enjoy easements or other private rights over land (including private rights of navigation over water) which it is proposed shall be extinguished, suspended or interfered with
 - **Part 4:** Crown Interests – specifies the owner of any Crown interest in the land which is proposed to be used for the purposes of the order for which application is being made
 - **Part 5:** Special Category Land – specifies land the acquisition of which is subject to special parliamentary procedure; which is “special category land” for the purposes of Sections 131 and 132 of the Planning Act 2008 and which is replacement land
- **4.4 Pre-application Land and Rights Negotiations Tracker** – A schedule of discussions and engagement with landowners prior to submission of the Application.
 - **4.5 Pre-application Land and Rights Negotiations Tracker - Editable Excel Version** – A copy of the Pre-application Land and Rights Negotiations Tracker in an editable excel version.
 - **4.6 Land Rights Tracker Update** – An update on the Land and Rights Negotiations Tracker.
 - **4.7 Crown Land Schedule Tracker**

Volume 5: Reports and Statements

2.1.10 This volume contains reports and statements required in support of the Application.

Volume Contents

2.1.11 The following documents are contained within this volume:

- **5.1 Consultation Report** – Section 37(3)(c) of the Planning Act 2008 requires that applications for development consent are accompanied by a Consultation Report. The Consultation Report and its supporting appendices explain how National Grid has consulted on the Project, and summarises the responses received and explains how National Grid has had regard to those responses. The Consultation Report explains how National Grid has complied with the consultation requirements set out in the Planning Act 2008, the APFP Regulations and the Infrastructure Planning (Environmental Impact Assessment) Regulations 2017 (EIA Regulations). The preparation of the Consultation Report has also taken into account statutory and non-statutory guidance including guidance set

out in 'Planning Act 2008: guidance on the pre-application process' published by the Department of Communities and Local Government in March 2015 and, within reason, 'Planning Act 2008: pre-application stage for Nationally Significant Infrastructure Projects' published by the Department of Levelling Up, Housing and Communities in April 2024 (for the targeted consultation) and 'Nationally significant infrastructure projects: Advice on the consultation report' by the Planning Inspectorate in August 2024. The Consultation Report comprises a main report and 14 separate appendices. The appendices supporting Application Document 5.1 Consultation Report are listed below:

- 5.1 Appendix A: Meetings and correspondence with stakeholders
- 5.1 Appendix B: 2022 non-statutory consultation
- 5.1 Appendix C: 2023 non-statutory consultation
- 5.1 Appendix D: Infrastructure planning (EIA regulations) 2017 regulation 8 letter to the Inspectorate and acknowledgement (s46)
- 5.1 Appendix E: Statement of Community Consultation (SoCC) and supporting evidence
- 5.1 Appendix F: List of prescribed consultees identified and consulted during statutory consultation and Section 42(1) letter sent
- 5.1 Appendix G: Section 42(1)(d) consultees and supporting information
- 5.1 Appendix H: Section 47 and Section 48 notices
- 5.1 Appendix I: Section 47 Consultation Materials
- 5.1 Appendix J: Land referencing methodology
- 5.1 Appendix K: Targeted Consultation 2025
- 5.1 Appendix L: Further Landowner Consultation June 2025
- 5.1 Appendix M: Adequacy of Consultation Milestone
- 5.1 Appendix N: Legal Opinions
- **5.2 Route Drive: Site Visit Guidance Document** – A navigation document prepared to assist the Planning Inspectorate in visiting the key locations along the route. It provides suggested points of interest and viewpoints from the public realm, with guidance for travelling between the locations;
- **5.3 Habitats Regulations Assessment Report** – presenting the Habitats Regulations Assessment (HRA) undertaken for the Project in accordance with the Habitats Regulations and provides sufficient information to enable the Secretary of State to make an appropriate assessment in relation to European Sites as required by Regulation 5(2)(g) of the APFP Regulations. This report has been prepared with reference to 'Advice note: nationally significant infrastructure projects: advice on Habitats Regulations Assessments' by the Planning Inspectorate in September 2024 and in consultation with Natural England. It comprises Stage 1: Screening and Stage 2: Appropriate Assessment;
- **5.4 Statement of Statutory Nuisance** – setting out the matters in Section 79(1) of the Environmental Protection Act 1990 in respect to statutory nuisance, the potential for the Project to cause statutory nuisance and the measures that have

been incorporated into the Project to mitigate any such potential nuisances. This document has been submitted in accordance with Regulation 5(2)(e) of the APFP Regulations;

- **5.5 Consents and Licences Required Under Other Legislation** – a strategy for obtaining consents, licences and associated agreements, in addition to the DCO, that are needed to construct and/or operate the Project;
- **5.6 Planning Statement** – presenting and assessing the Project in its planning policy context, considering the benefits of the Project against any expected impacts;
- **5.7 Policy Compliance Document** – a schedule of all the relevant local and national planning policies, along with a statement setting out how the Project complies with these policies;
- **5.8 Potential Main Issues for Examination** – A report containing a schedule of potential main issues that remain unresolved prior to submission of the application;
 - 5.8 Appendix A – Stakeholder Responses
- **5.9 Draft Statements of Common Ground (Individual Statements: 5.9.1 to 5.9.32)** – Statements of Common Ground outlining matters of agreement between the Applicant and key stakeholders, as well as where agreement has not been reached at the time of submitting the Application. Includes a summary document providing an overview of all SoCGs.
 - 5.9.1 - Norfolk County Council (NCC) (incl LLFA and Highways)
 - 5.9.2 - Suffolk County Council (SCC) (incl LLFA and Highways)
 - 5.9.3 - Essex County Council (ECC) (incl LLFA and Highways)
 - 5.9.4 - Thurrock Council (TC) (incl LLFA and Highways)
 - 5.9.5 - South Norfolk District Council
 - 5.9.6 - Babergh and Mid Suffolk District Council
 - 5.9.7 - Tendring District Council
 - 5.9.8 - Colchester City Council
 - 5.9.9 - Braintree District Council
 - 5.9.10 - Chelmsford City Council
 - 5.9.11 - Brentwood Borough Council
 - 5.9.12 - Basildon Borough Council
 - 5.9.13 - Natural England
 - 5.9.14 - Historic England
 - 5.9.15 - Environment Agency
 - 5.9.16 - Combined IDBs – Water Management Alliance - Letter
 - 5.9.17 - Norfolk Wildlife Trust - Letter

- 5.9.18 - Suffolk Wildlife Trust - Letter
- 5.9.19 - Essex Wildlife Trust - Letter
- 5.9.20 - National Highways - Letter
- 5.9.21 - *Document number not used*
- 5.9.22 - Barnards Farm Airfield - Letter
- 5.9.23 - Thurrock Airfield - Letter
- 5.9.24 - Network Rail - Letter
- 5.9.25 - Innova Battery Storage Systems - Letter
- 5.9.26 - Anglian Water - Letter
- 5.9.27 - Essex and Suffolk Water - Letter
- 5.9.28 - Exolum - Letter
- 5.9.29 - National Gas Transmission - Letter
- 5.9.30 - Scottish Power Renewables (EA3) - Letter
- 5.9.31 - Fairwinds Solar (Lightsource BP/Vantage) - Letter
- 5.9.32 - Brook Farm aerodrome – Letter
- **5.10 National Landscapes: Duty to Seek to Further the Purposes Report (s85 Countryside and Rights of Way Act 2000)** – sets out the Applicant’s consideration of its duty to seek to further the purposes of the National Landscape, which is to ‘conserve and enhance natural beauty’ in accordance with Section 85 of the Countryside and Rights of Way Act 2000 (CRoW Act);
- **5.11 to 5.13** - *Document numbers not used*
- **5.14 Details of Associated Development, with references to documents** – identifies (with references to application documents) those development activities that have a direct relationship with, and are subordinate to, the principal development and which are included in the DCO application as associated development. Associated development is defined by the Planning Act 2008 and is not part of the principal works but is essential for supporting and enabling them;
- **5.15 Design Development Report** – presenting the main changes that have been made to the Project since the completion of statutory consultation in 2024 and the various targeted consultations in 2025, explaining the main reasons for change to routeing and siting of the Project;

Volume 6: Environmental Statement

- 2.1.12 This volume contains the Environmental Statement for the Project. The Environmental Statement sets out the results of the Environmental Impact Assessment (EIA) undertaken to understand the likely significant effects of the Project on the environment and any associated mitigation requirements.
- 2.1.13 Volume 6 is further divided into three sub-volumes to accord with Annex A of the *NSIP: Advice on the Preparation and Submission of Application Documents: August 2024*. Volume 1 comprises the ‘Introductory chapters’, Volume 2, the ‘Aspect

chapters' and Volume 3 'Other environmental statement documents and technical appendices'.

Environmental Statement – Volume 1 (Introductory Chapters)

2.1.14 The following documents are contained within this volume:

- **6.1 Environmental Statement: Chapter 1 (Introduction)** – providing an overview and need for the Project, the purpose and structure of the EIA, and the contents of the Environmental Statement;
 - 6.1.A1 - Appendix 1.1 - Competent Experts Evidence
 - 6.1.F1 - Figure 1.1 - Site Location Plan and Project Sections
- **6.2 Environmental Statement: Chapter 2 (Key Legislation and Planning Policy Context)** – a review of key environmental legislation and planning policy relevant to the Project;
- **6.3 Environmental Statement: Chapter 3 (Alternatives)** – A summary of the main reasonable alternatives that have been considered on the Project, including the strategic options and route corridors;
 - 6.3.A1 - Appendix 3.1 - Our Approach to Options Appraisal
 - 6.3.A2 - Appendix 3.2 - Our Approach to Consenting
- **6.4 Environmental Statement: Chapter 4 (Project Description)** – A description of the Project including permanent features and associated temporary works. It describes the general characteristics of the Project and outlines areas of flexibility in relation to design parameters;
 - 6.4.A1 - Appendix 4.1 - Greenhouse Gas Assessment
 - 6.4.A2 - Appendix 4.2 - Watercourse Crossing Details
 - 6.4.F1 - Figure 4.1 - Proposed Project Design
 - 6.4.F2 - Figure 4.2 - Proposed Project Design – Permanent Features
- **6.5 Environmental Statement: Chapter 5 (EIA Approach and Method)** – A description of the overall EIA methodology that has been used, including temporal durations and approach to mitigation;
 - 6.5.A1 - Appendix 5.1 - National Grid's response to the EIA Scoping Opinion
 - 6.5.A2 - Appendix 5.2 - Scope of the Assessment

Environmental Statement – Volume 2 (Aspect Chapters)

- **6.6 Environmental Statement: Chapter 6 (Agriculture and Soils)** – detailing the likely significant effects of the Project on soils and agricultural land, including the best and most versatile (BMV) land and land holdings in agricultural use;
 - 6.6.A1 - Appendix 6.1 - Agricultural Land Classification Report
 - 6.6.A2 - Appendix 6.2 - Agricultural Landholding Information
 - 6.6.F1 - Figure 6.1 - Agriculture and Soils Study Area

- 6.6.F2 - Figure 6.2 - Provisional Agricultural Land Classification (ALC) Mapping
- 6.6.F3 - Figure 6.3 - Detailed Agricultural Land Classification (ALC) Mapping
- 6.6.F4 - Figure 6.4 - Agri-Environmental Schemes
- 6.6.F5 - Figure 6.5 - Forestry and Woodland Grant Schemes
- 6.6.F6 - Figure 6.6 - Soil Association Map
- **6.7 Environmental Statement: Chapter 7 (Air Quality)** – detailing the likely significant effects of the Project on air quality including effects from dust;
 - 6.7.A1 - Appendix 7.1 - Air Quality Assessment Methodology
 - 6.7.A2 - Appendix 7.2 - Air Quality Baseline Data
 - 6.7.A3 - Appendix 7.3 - Air Quality Assessment Results
 - 6.7.F1 - Figure 7.1 - Air Quality Study Area and Constraints
 - 6.7.F2 - Figure 7.2 - Air Quality Background Concentrations (2023)
 - 6.7.F3 - Figure 7.3 - Air Quality Background Concentrations (2030)
 - 6.7.F4 - Figure 7.4 - Air Quality Construction Dust Study Area
 - 6.7.F5 - Figure 7.5 - Air Quality Affected Road Network
 - 6.7.F6 - Figure 7.6 - Air Quality Verification
 - 6.7.F7 - Figure 7.7 - Air Quality Generators
- **6.8 Environmental Statement: Chapter 8 (Ecology and Biodiversity)** – detailing the likely significant effects of the Project on local national and international sites designated for biodiversity, protected/notable habitats and species, species listed under s41 of the Natural Environment and Rural Communities Act 2006, other noticeable mammals, terrestrial ecosystems and invasive non-native species
 - 6.8.A1 - Appendix 8.1 - Habitat Report
 - 6.8.A2 - Appendix 8.2 - National Vegetation Classification Report
 - 6.8.A3 - Appendix 8.3 - Hedgerows Regulations Report
 - 6.8.A4 - Appendix 8.4 - Aquatic Report
 - 6.8.A5 - Appendix 8.5 - Terrestrial Invertebrate Report
 - 6.8.A6 - Appendix 8.6 - Reptile Report
 - 6.8.A7 - Appendix 8.7 - Breeding Bird Report (confidential)
 - 6.8.A8 - Appendix 8.8 - Wintering and Passage Bird Report
 - 6.8.A9 - Appendix 8.9 - Bat Roost Report
 - 6.8.A10 - Appendix 8.10 - Bat Activity Report
 - 6.8.A11 - Appendix 8.11 - Bat Radio-tracking Report
 - 6.8.A12 - Appendix 8.12 - Hazel Dormouse Report

- 6.8.A13 - Appendix 8.13 - Otter and Water Vole Report (confidential)
- 6.8.A14 - Appendix 8.14 - Species of Principal Importance Report
- 6.8.A15 - Appendix 8.15 - Badger Report (confidential)
- 6.8.A16 - Appendix 8.16 - Designated Sites
- **6.9 Environmental Statement: Chapter 9 (Contaminated Land, Geology and Hydrogeology)** – detailing the likely significant effects of the Project on geology and hydrogeology including contaminated land and the receptors that could be affected by existing contaminants in the soil, geology including designated geological sites and minerals and hydrogeology including groundwater quality, levels and flows;
 - 6.9.A1 - Appendix 9.1 - Baseline Information and Preliminary Contamination Risk Assessment
 - 6.9.A2 - Appendix 9.2 - Qualitative Minerals Resource and Infrastructure Assessment
 - 6.9.A3 - Appendix 9.3 - Groundwater Baseline and Qualitative Groundwater Risk Assessment
 - 6.9.A4 - Appendix 9.4 - Hydrogeological Risk Assessment
 - 6.9.F1 - Figure 9.1 - Superficial Geology
 - 6.9.F2 - Figure 9.2 - Bedrock Geology
 - 6.9.F3 - Figure 9.3 - Mineral Safeguarding Areas, Mineral Consultation Areas, and Minerals Infrastructure
 - 6.9.F4 - Figure 9.4 - Geologically Designated Sites
 - 6.9.F5 - Figure 9.5 - Hydrogeology and Hydrogeological Receptors
 - 6.9.F6 - Figure 9.6 - Sites with a Moderate or Above Risk Classification
- **6.10 Environmental Statement: Chapter 10 (Health and Wellbeing)** – detailing the likely significant effects of the Project on health and wellbeing;
 - 6.10.A1 - Appendix 10.1 - Health and Wellbeing Baseline Statistics
 - 6.10.F1 - Figure 10.1 - Health and Wellbeing Study Areas
 - 6.10.F1 - Figure 10.2 - Health and Wellbeing Receptors
 - 6.10.F2 - Figure 10.3 - Indices of Multiple Deprivation Score
 - 6.10.F3 - Figure 10.4 - Percentage of Study Area identifying as female
 - 6.10.F4 - Figure 10.5 - Percentage of Study Area identifying as non-white, including Asian, black, mixed ethnic and other
 - 6.10.F5 - Figure 10.6 - Percentage of Study Area with English as their main language
 - 6.10.F6 - Figure 10.7 - Percentage of Study Area economically active
 - 6.10.F7 - Figure 10.8 - Percentage of Study Area with a qualification level 2 or lower

- 6.10.F8 - Figure 10.9 - Population density of the Study Area
- 6.10.F9 - Figure 10.10 - Percentage of the Study Area considered disabled under the Equality Act
- 6.10.F10 - Figure 10.11 - Adult prevalence of overweight (including obesity) in the Study Area
- 6.10.F11 - Figure 10.12 - Year 6 prevalence of overweight (including obesity) in the Study Area
- 6.10.F12 - Figure 10.13 - Population within a 10 minute walk of green or blue space
- 6.10.F13 - Figure 10.14 - Crime rate for public order crimes per 100,000
- **6.11 Environmental Statement: Chapter 11 (Historic Environment)** – detailing the likely significant effects of the Project on the historic environment including heritage assets comprising archaeological remains, built heritage assets and historic landscape assets;
 - 6.11.A1 - Appendix 11.1 - Historic Environment Baseline Report
 - 6.11.A2 - Appendix 11.2 - Historic Environment Assessment Tables
 - 6.11.A3 - Appendix 11.3 – EACN Substation Geophysical Survey Report
 - 6.11.A4 - Appendix 11.4 - Geophysical Survey Results Report
 - 6.11.A5 - Appendix 11.5 - Trial Trenching Results Report
 - 6.11.A6 - Appendix 11.6 - Geoarchaeological Monitoring of Ground Investigation Works Report
 - 6.11.A7 - Appendix 11.7 - Assessment of Harm to Designated Heritage Assets
 - 6.11.F1 - Figure 11.1 - Historic Environment Study Area
 - 6.11.F2 - Figure 11.2 - Designated Heritage Assets Assessed in the ES Chapter
 - 6.11.F3 - Figure 11.3 - Non-Designated Heritage Assets Assessed in the ES Chapter
 - 6.11.F4 - Figure 11.4 - Geophysical Survey and Archaeological Trial Trenching Priority Areas
 - 6.11.F5 - Figure 11.5 - Historic Environment and LVIA Viewpoint Locations
- **6.12 Environmental Statement: Chapter 12 (Hydrology, Land Drainage and Flood Risk)** – detailing the assessment of the likely significant effects on hydrology, land drainage and flood risk
 - 6.12.A1 - Appendix 12.1 - Hydrology, Land Drainage and Flood Risk Baseline Data
 - 6.12.F1 - Figure 12.1 - Study Area and Water Environment Features
 - 6.12.F2 - Figure 12.2 - Flood Risk Areas
 - 6.12.F3 - Figure 12.3 - Water Framework Surface Waterbody Status

- **6.13 Environmental Statement: Chapter 13 (Landscape and Visual)** – detailing the likely significant effects of the Project on landscape and visual receptors
 - 6.13.A1 - Appendix 13.1 - Landscape and Visual Methodology
 - 6.13.A2 - Appendix 13.2 - Landscape Baseline and Assessment
 - 6.13.A3 - Appendix 13.3 - Visual Baseline and Assessment
 - 6.13.A4 - Appendix 13.4 - Residential Visual Amenity Assessment
 - 6.13.A5 - Appendix 13.5 - National Landscape Assessment Study
 - 6.13.A6 - Appendix 13.6 - Arboricultural Impact Assessment (AIA)
 - 6.13.F1 - Figure 13.1 - LVIA Study Area and Landscape Designations
 - 6.13.F2 - Figure 13.2 - Landform and Drainage
 - 6.13.F3 - Figure 13.3 - Trees and Woodland
 - 6.13.F4 - Figure 13.4 - Settlements and Infrastructure
 - 6.13.F5 - Figure 13.5 - National Character Areas and East of England Typology
 - 6.13.F6 - Figure 13.6 - Landscape Character Types and Landscape Character Areas
 - 6.13.F7 - Figure 13.7 - Visual Receptors and Viewpoints
 - 6.13.F8 - Figure 13.8 - ZTV of Proposed 400kV Overhead Line by Project Section (heat mapping number of structures theoretically visible version)
 - 6.13.F9 - Figure 13.9 - ZTV of Proposed 400kV Overhead Line by Project Section (proportions of structures visible version)
 - 6.13.F10 - Figure 13.10 - ZTV of Bramford Substation Extension
 - 6.13.F11 - Figure 13.11 - ZTV of Wenham Grove CSE Compound
 - 6.13.F12 - Figure 13.12 - ZTV of East Anglia Connection Node (EACN)
 - 6.13.F13 - Figure 13.13 - ZTV of Great Horkesley (EACN Side) CSE Compound
 - 6.13.F14 - Figure 13.14 - ZTV of Great Horkesley (Tilbury Side) CSE Compound
 - 6.13.F15 - Figure 13.15 - ZTV of Fairstead CSE Compounds
 - 6.13.F16 - Figure 13.16 - ZTV of Tilbury North Substation
 - 6.13.F17 - Figure 13.17 - ZTV of Tilbury North (Warley Side) CSE Compound
 - 6.13.F18 - Figure 13.18 - ZTV of Tilbury North (Tilbury Side) CSE Compound
 - 6.13.F19 - Figure 13.19 - ZTV within Dedham Vale National Landscape

- **6.14 Environmental Statement: Chapter 14 (Noise and Vibration)** – detailing the likely significant effects of the Project on noise and vibration sensitive receptors, including human receptors, and, in relation to vibration, structures and buildings;
 - 6.14.A1 - Appendix 14.1 - Construction Noise and Vibration Data
 - 6.14.A2 - Appendix 14.2 - Construction Traffic Noise Assessment
 - 6.14.A3 - Appendix 14.3 - EACN Substation Operational Noise Assessment
 - 6.14.A4 - Appendix 14.4 - Tilbury North Operational Noise Assessment
 - 6.14.A5 - Appendix 14.5 - Operational Noise from Overhead Lines
 - 6.14.F1 - Figure 14.1 - Baseline Noise Data
 - 6.14.F2 - Figure 14.2 - Construction Noise Assessment Outputs
 - 6.14.F3 - Figure 14.3 - Construction Vibration Assessment Outputs
- **6.15 Environmental Statement: Chapter 15 (Socio-Economics, Recreation and Tourism)** – detailing the likely significant effects of the Project with respect to socio-economics including tourism, recreation and land use
 - 6.15.A1 - Appendix 15.1 - Built and Other Assets within the 3 km Study Area
 - 6.15.A2 - Appendix 15.2 - Review of Aviation Impact
 - 6.15.F1 - Figure 15.1 - Socio-economics, Recreation and Tourism Study Area
 - 6.15.F2 - Figure 15.2 - Community Facilities, Businesses, Recreation and Tourism Assets
 - 6.15.F3 - Figure 15.3 - Recreational Land and Recreational Routes
- **6.16 Environmental Statement: Chapter 16 (Traffic and Transport)** – assessing the impacts of the Project on the transport network including roads, PRowS, footpaths, public bridleways, byways, railways, rivers and cycle routes;
 - 6.16.A1 - Appendix 16.1 - Engagement Undertaken Relevant to Traffic and Transport
 - 6.16.A2 - Appendix 16.2 - Traffic and Transport Baseline Conditions
 - 6.16.A3 - Appendix 16.3 - Future Baseline
 - 6.16.A4 - Appendix 16.4 - Traffic and Transport Construction Effects
 - 6.16.F1 - Figure 16.1 - Primary Access Routes
 - 6.16.F2 - Figure 16.2 - Sensitive Receptors
 - 6.16.F3 - Figure 16.3 - Personal Injury Collision Data
 - 6.16.F4 - Figure 16.4 - Traffic Counts and PRow User Survey Locations
 - 6.16.F5 - Figure 16.5 - Additional Mitigation Measures

- **6.17 Environmental Statement: Chapter 17 (Cumulative Effects)** – detailing the cumulative effects assessment for the Project. This assessment considers both the ‘intra-project’ and ‘inter-project’ effects of the Project
 - 6.17.A1 - Appendix 17.1 - Intra-project Cumulative Effects
 - 6.17.A2 - Appendix 17.2 - Long List and Short List of Other Developments
 - 6.17.A3 - Appendix 17.3 - Inter-project Cumulative Effects
 - 6.17.F1 - Figure 17.1 - Long List of ‘Other Developments’ Considered within the Cumulative Impacts Assessment
 - 6.17.F2 - Figure 17.2 - Short List of ‘Other Developments’ Considered within the Cumulative Impact Assessment
- **6.18 Environmental Statement: Chapter 18 (Summary)** – summarising the likely significant effects that are anticipated from the Project identified within the Environmental Statement.

Environmental Statement – Volume 3 (Other Environmental Statement Documents, Technical Appendices and Figures)

- **6.19 Environmental Statement: Scoping Report** – The EIA Scoping Report submitted by National Grid to the Planning Inspectorate on 7 November 2022;
- **6.20 Environmental Statement: Scoping Opinion** – The EIA Scoping Opinion adopted by the Planning Inspectorate on behalf of the Secretary of State on 14 December 2022;
- **6.21 Environmental Statement: Non-Technical Summary** – Summarises in non-technical language the contents of the Environmental Statement including the key features of the baseline, proposed mitigation and residual significant effects.

Volume 7: Other Documents

- 2.1.15 This volume includes additional documents that have been produced in support of the Application.

Volume Contents

- 2.1.16 The following documents are contained within this volume:
- **7.1 Biodiversity Net Gain Report** – Presenting the methodology and results of a Biodiversity Net Gain (BNG) assessment using the Statutory Biodiversity Metric User Guide (Department for Environment, Food and Rural Affairs (Defra), 2024a), and BNG good practice principles which are described in Appendix E (Chartered Institute of Ecology and Environmental Management (CIEEM), Institute of Environmental Management and Assessment (IEMA) and Construction Industry Research and Information Association (CIRIA), 2019);

- **7.2 Outline Code of Construction Practice (CoCP)** – outlines the principles and procedures which will be applied to the Project to mitigate the potential environmental impacts of construction. The CoCP is supported by the following appendices:
 - 7.2 Appendix A – CoCP Environmental Constraints Plan
 - 7.2 Appendix B – Outline Site Waste Management Plan
 - 7.2 Appendix C – Outline Soil Resource Plan
 - 7.2 Appendix D – Outline Dust Management Plan
 - 7.2 Appendix E – Community Engagement and Public Information
 - 7.2 Appendix F – Outline Noise and Vibration Management Plan
 - 7.2 Appendix G – Outline Flood Warning and Evacuation Plan
 - 7.2 Appendix H – Greenhouse Gas Reduction Strategy
- **7.3 Outline Construction Traffic Management Plan** – sets out proposals for the management of construction traffic on the local highway network in the vicinity of the Project during the construction period in order to limit any potential disruptions and implications on the overall transport network. The appendices supporting Application Document 7.3 Outline Construction Traffic Management Plan are listed below:
 - 7.3 Appendix A – AIL Access Strategy
 - 7.3 Appendix B – Outline Construction Worker Travel Plan
 - 7.3 Appendix C – Indicative Highway Mitigation Plans (Guide to the Plans and Sections A to H)
- **7.4 Outline Landscape and Ecological Management Plan** – sets out the framework for the planting, management and monitoring of landscaping and ecological mitigation and enhancement habitats;
 - 7.4 Appendix A – Arboricultural Impacts Plan
 - 7.4 Appendix B – Ancient Woodland and Veteran Tree Strategy
 - 7.4 Appendix C – Planting Schedules
 - 7.4 Appendix D – Outline Landscape Proposals
 - 7.4 Appendix E – Bat Flyway Locations
 - 7.4 Appendix F – Bird Diverter Locations
- **7.5 Outline Archaeological Mitigation Strategy and Outline Written Scheme of Investigation** – providing the process, guiding principles and methods for planning and implementation of additional archaeological mitigation works proposed to mitigate the adverse effects of the Project;
- **7.6 Outline Public Rights of Way Management Plan** – sets out the principles and procedures to minimise and manage potential construction impacts associated with the Project on the PRow network;
- *7.7 Document number not used*

- **7.8 Electric and Magnetic Field Compliance Report** – assessing the compliance of electric and magnetic fields (EMFs) produced by the Project within the requirements of National Policy Statement for Electricity Networks Infrastructure (EN-5) (Department for Energy Security and Net Zero, 2024);
- **7.9 Flood Risk Assessment** – provides a summary of flood risk from all relevant sources to the Project, and an assessment of the predicted impact of the Project on flood risk elsewhere. The document describes how the risk of flooding will be managed and includes the standard mitigation measures proposed;
- **7.10 Water Framework Directive Assessment** – an assessment of the effects of the Project on inland surface waters, transitional waters, coastal waters and groundwaters, and details of the proposed mitigation measures;
- **7.11 Transport Assessment** – establishes the baseline transport conditions relevant to the Project, identifies the future transport conditions and transport impacts of the Project and illustrates whether mitigation is required for transport issues generated by the Project:
 - Appendix A – Norwich to Tilbury RSA Strategy
 - Appendix B - Consultation on the Scope of the Assessment
 - Appendix C - Existing Bus Services
 - Appendix D - Committed Developments
 - Appendix E - LRN AM and PM Peak Construction Traffic Committed Development Impacts
 - Appendix F - Junction Capacity Assessment
 - Appendix G - Multi-Modal Transport Report
 - Appendix H - Junction Capacity Assessment Results
 - Appendix I - Figures
- **7.12 Visualisations** – presents the visualisations produced for the Project to support Chapter 11: Historic Environment (document reference 6.11) and Chapter 13: Landscape and Visual (document reference 6.13), including the type of visualisation and the reason for selection;
- **7.13** - *Document number not used*
- **7.14 Equality Impact Assessment** – Provides details of how the Applicant has paid due regard to the needs of protected characteristic groups in line with the Equality Act 2010 and the Public Sector Equality Duty (PSED);
 - Appendix A - Socio-Demographic Data for the relevant Protected Characteristics in Districts and Wards
- **7.15 Design and Access Statement** – a report describing the factors that influence design in relation to the permanent linear elements of the Project. The DAS sets out the background to the Project, the design principles applied by the Applicant and summaries the approach to and development of good design;
- **7.16 Design Approach for Site Specific Infrastructure (DASSI)** – outlines the design guidance that will be taken forward into detailed design. It sets out an approach to the design of site-specific infrastructure of non-linear works; this

includes the proposed substations, works to substations and Cable Sealing End (CSE) compounds;

- **7.17 Strategic Options Backcheck and Review** - addresses the backcheck and review of the strategic options considered for the Norwich to Tilbury project in East Anglia against the need case;
- **7.18 2022 – Corridor and Preliminary Routeing and Siting Study Appendices** – a study undertaken to identify the broad locations for the required infrastructure, focussing on the routeing of new electricity transmission infrastructure and the siting of a new substation;
- **7.19 2023 – Strategic Options Backcheck and Review** – a 2023 report addressing the backcheck and review of the strategic options considered for the Norwich to Tilbury project in East Anglia. The report also includes information about wider reinforcements in the south-east;
- **7.20 2023 – Design Development Report for the Project** – describes how the Project has evolved since the non-statutory consultation (undertaken between April and June 2022) in response to feedback to that consultation and further environmental and engineering studies;
- **7.21 2024 – Design Development Report for the Project Appendices** – describes how the Project has evolved since the 2023 non-statutory consultation (undertaken between June and August 2023) in response to that consultation and further environmental and engineering studies;
- **7.22 2025 – Design Development Report Addendum for Proposed Changes to Connection at Tilbury Appendices** – an addendum to the 2024 Design Development Report providing an explanation of the proposed change to the connection into Tilbury to support further targeted consultation.

Volume 8: Examination Documents

2.1.17 Contains all Examination Documents.

Bibliography

Department for Energy Security and Net Zero (2024) National Policy Statement for Electricity Networks Infrastructure (EN-5).

Infrastructure Planning (Applications: Prescribed Forms and Procedure) Regulations 2009 (SI 2009/2264) Available at: <https://www.legislation.gov.uk/ukxi/2009/2264/contents/made>. (Accessed 25 June 2025).

Biodiversity Gain Requirements (Irreplaceable Habitat) Regulations (2024) (SI. 48). Available at: <https://www.legislation.gov.uk/ukxi/2024/48/contents/made>. Accessed July 2025

CIEEM, IEMA, CIRIA (2024) Mandatory Biodiversity Net Gain in England: Technical Guide. Available at: BNG-Technical-Guide-2024-1.pdf. Accessed July 2025

CIEEM, CIRIA, IEMA. (2019) Biodiversity Net Gain. Good Practice principles for development. A practical guide [online] Available at: <https://cieem.net/wp-content/uploads/2019/02/C776a-Biodiversity-net-gain.-Good-practice-principles-for-development.-A-practical-guide-web.pdf> [Accessed: July 2024]

Planning Inspectorate (2018) Advice Note 15: Drafting Development Consent Orders [Online]. Available at: [Nationally Significant Infrastructure Projects - Advice Note Fifteen: drafting Development Consent Orders - GOV.UK](https://www.gov.uk/guidance/nationally-significant-infrastructure-projects-advice-note-fifteen-drafting-development-consent-orders) Accessed 25 June 2025.

Planning Inspectorate (2024) Nationally Significant Infrastructure Projects: Advice on the Preparation and Submission of Application Documents [online] Available at: <https://www.gov.uk/guidance/nationally-significant-infrastructure-projects-advice-on-the-preparation-and-submission-of-application-documents> Accessed August 2024.

Countryside and Rights of Way Act 2000 (c. 37) Available at: <https://www.legislation.gov.uk/ukpga/2000/37/contents> (Accessed 25 June 2025).

Environmental Protection Act 1990 (c. 43) Available at: <https://www.legislation.gov.uk/ukpga/1990/43/contents> (Accessed 25 June 2025).

Equality Act 2010 (c. 15) Available at: <https://www.legislation.gov.uk/ukpga/2010/15/introduction> (Accessed 25 June 2025).

Infrastructure Planning (Environmental Impact Assessment) Regulations 2017 (SI 2017/572) Available at: <https://www.legislation.gov.uk/ukxi/2017/572/contents> (Accessed 25 June 2025).

Planning Act 2008 (c. 29) Available at: <https://www.legislation.gov.uk/ukpga/2008/29/contents> (Accessed 25 June 2025).

Town and Country Planning Act 1990 (c. 8) Available at: <https://www.legislation.gov.uk/ukpga/1990/8/contents> (Accessed 25 June 2025).

Appendix A. Master Document List and Revision History

Appendix A

Master Document List and Revision History

Table A.1 below provides a full list of application documents submitted to date. The below table will be used as a 'living document' during examination, capturing all updates and revisions to the application documents. For ease of reference the documents are grouped by volumes and colour coded accordingly. The Planning Inspectorate (PINS) reference column in Table A.1. below will not be populated until this document is updated during examination, as these references only become known following submission of the Application. All application documents are revision number (A) at submission and will be updated accordingly if revisions are required during the examination. The document numbering has been prepared in accordance with the *Planning Inspectorate's Nationally Significant Infrastructure Projects: Advice on the Preparation and Submission of Application Documents*, specifically in Annex A, published in August 2024.

Documents not highlighted are the latest version.

Documents greyed out have been superseded.

Table A.1 Master Document List detailing the revision history for the application documentation

Document No.	Rev No.	PINS Ref	Submission Date	Electronic File Name
Volume 1 – Application Forms				
1.1	(A)	APP-001	August 2025	1.1 Application Form
1.2	(A)	APP-002	August 2025	1.2 Application Cover Letter
1.3	(A)	APP-003	August 2025	1.3 Guide to the Application
1.3	(B)	AS-003	October 2025	1.3 Guide to the Application - Clean Version
1.3	(B)	AS-004	October 2025	1.3 Guide to the Application - Tracked Changes Version
1.3	(C)	AS-024	November 2025	1.3 Guide to the Application - Clean Version
1.3	(C)	AS-025	November 2025	1.3 Guide to the Application - Tracked Changes Version
1.3	(D)	AS-066	January 2026	1.3 Guide to the Application - Clean Version

Document No.	Rev No.	PINS Ref	Submission Date	Electronic File Name
1.3	(D)	AS-067	January 2026	1.3 Guide to the Application - Tracked Changes Version
1.3	(E)	REP1-001	February 2026	1.3 Guide to the Application - Clean Version
1.3	(E)	REP1-002	February 2026	1.3 Guide to the Application - Tracked Changes Version
1.3	(F)	REP2-002	March 2026	1.3 Guide to the Application - Clean Version
1.3	(F)	REP2-003	March 2026	1.3 Guide to the Application - Tracked Changes Version
1.3	(G)	REP3-002	April 2026	1.3 Guide to the Application - Clean Version
1.3	(G)	REP3-003	April 2026	1.3 Guide to the Application - Tracked Changes Version
1.3	(H)	REP4-002	May 2026	1.3 Guide to the Application - Clean Version
1.3	(H)	REP4-003	May 2026	1.3 Guide to the Application - Tracked Changes Version
1.3	(I)	TBD	June 2026	1.3 Guide to the Application - Clean Version
1.3	(I)	TBD	June 2026	1.3 Guide to the Application - Tracked Changes Version
1.4	(A)	APP-004	August 2025	1.4 Copies of Newspaper Notices
1.5	(A)	APP-005	August 2025	1.5 Pre-Application Programme Document
1.6	(A)	APP-006	August 2025	1.6 Section 55 Acceptance of Applications Checklist

Document No.	Rev No.	PINS Ref	Submission Date	Electronic File Name
Volume 2 – Plans, Drawings and Sections				
2.0	(A)	APP-007	August 2025	2.0 Guide to the plans
2.0	(B)	REP4-004	May 2026	2.0 Guide to the plans - Clean Version
2.0	(B)	REP4-005	May 2026	2.0 Guide to the plans - Tracked Changes Version
2.1	(A)	APP-008	August 2025	2.1 Location and Master Key Plan
2.1	(B)	REP4-006	May 2026	2.1 Location and Master Key Plan
2.1	(B)	TBD	June 2026	2.1 Location and Master Key Plan - Tracked Changes Version of Deadline 4 Submission
2.1	(C)	TBD	June 2026	2.1 Location and Master Key Plan - Clean Version
2.1	(C)	TBD	June 2026	2.1 Location and Master Key Plan - Tracked Changes Version
2.2A	(A)	APP-009	August 2025	2.2 Land Plans - Section A
2.2A	(B)	AS-005	October 2025	2.2 Land Plans - Section A
2.2A	(C)	REP4-007	May 2026	2.2 Land Plans - Section A
2.2A	(D)	TBD	June 2026	2.2 Land Plans - Section A
2.2B	(A)	APP-010	August 2025	2.2 Land Plans - Section B
2.2B	(B)	AS-006	October 2025	2.2 Land Plans - Section B
2.2B	(C)	REP4-008	May 2026	2.2 Land Plans - Section B
2.2B	(D)	TBD	June 2026	2.2 Land Plans - Section B
2.2C	(A)	APP-011	August 2025	2.2 Land Plans - Section C
2.2C	(B)	AS-007	October 2025	2.2 Land Plans - Section C

Document No.	Rev No.	PINS Ref	Submission Date	Electronic File Name
2.2C	(C)	REP4-009	May 2026	2.2 Land Plans - Section C
2.2C	(C)	TBD	June 2026	2.2 Land Plans - Section C Tracked Changes Version of Deadline 4 Submission
2.2C	(D)	TBD	June 2026	2.2 Land Plans - Section C
2.2D	(A)	APP-012	August 2025	2.2 Land Plans - Section D
2.2D	(B)	AS-008	October 2025	2.2 Land Plans - Section D
2.2D	(C)	REP4-010	May 2026	2.2 Land Plans - Section D
2.2D	(D)	TBD	June 2026	2.2 Land Plans - Section D
2.2E	(A)	APP-013	August 2025	2.2 Land Plans - Section E
2.2E	(B)	AS-009	October 2025	2.2 Land Plans - Section E
2.2E	(C)	REP4-011	May 2026	2.2 Land Plans - Section E
2.2E	(D)	TBD	June 2026	2.2 Land Plans - Section E
2.2F	(A)	APP-014	August 2025	2.2 Land Plans - Section F
2.2F	(B)	AS-010	October 2025	2.2 Land Plans - Section F
2.2F	(C)	REP4-012	May 2026	2.2 Land Plans - Section F
2.2F	(D)	TBD	June 2026	2.2 Land Plans - Section F
2.2G	(A)	APP-015	August 2025	2.2 Land Plans - Section G
2.2G	(B)	AS-011	October 2025	2.2 Land Plans - Section G
2.2G	(C)	REP4-013	May 2026	2.2 Land Plans - Section G
2.2G	(D)	TBD	June 2026	2.2 Land Plans - Section G

Document No.	Rev No.	PINS Ref	Submission Date	Electronic File Name
2.2H	(A)	APP-016	August 2025	2.2 Land Plans - Section H
2.2H	(B)	AS-012	October 2025	2.2 Land Plans - Section H
2.2H	(C)	REP4-014	May 2026	2.2 Land Plans - Section H
2.2H	(C)	TBD	June 2026	2.2 Land Plans - Section H Tracked Changes Version of Deadline 4 Submission
2.2H	(D)	TBD	June 2026	2.2 Land Plans - Section H - Clean Version
2.2H	(D)	TBD	June 2026	2.2 Land Plans - Section H - Tracked Changes Version
2.3A	(A)	APP-017	August 2025	2.3 Works Plans - Section A
2.3B	(A)	APP-018	August 2025	2.3 Works Plans - Section B
2.3C	(A)	APP-019	August 2025	2.3 Works Plans - Section C
2.3C	(B)	REP4-015	May 2026	2.3 Works Plans - Section C
2.3C	(B)	TBD	June 2026	2.3 Works Plans - Section C Tracked Changes Version of Deadline 4 Submission
2.3D	(A)	APP-020	August 2025	2.3 Works Plans - Section D
2.3E	(A)	APP-021	August 2025	2.3 Works Plans - Section E
2.3F	(A)	APP-022	August 2025	2.3 Works Plans - Section F
2.3F	(B)	TBD	June 2026	2.3 Works Plans - Section F - Clean Version
2.3F	(B)	TBD	June 2026	2.3 Works Plans - Section F - Tracked Changes Version
2.3G	(A)	APP-023	August 2025	2.3 Works Plans - Section G
2.3G	(B)	TBD	June 2026	2.3 Works Plans - Section G - Clean Version
2.3G	(B)	TBD	June 2026	2.3 Works Plans - Section G - Tracked Changes Version

Document No.	Rev No.	PINS Ref	Submission Date	Electronic File Name
2.3H	(A)	APP-024	August 2025	2.3 Works Plans - Section H
2.3H	(B)	REP4-016	May 2026	2.3 Works Plans - Section H
2.3H	(B)	TBD	June 2026	2.3 Works Plans - Section H Tracked Changes Version of Deadline 4 Submission
2.4A	(A)	APP-025	August 2025	2.4 Traffic Regulation Order Plans - Section A
2.4B	(A)	APP-026	August 2025	2.4 Traffic Regulation Order Plans - Section B
2.4C	(A)	APP-027	August 2025	2.4 Traffic Regulation Order Plans - Section C
2.4C	(B)	REP4-017	May 2026	2.4 Traffic Regulation Order Plans - Section C
2.4C	(B)	TBD	June 2026	2.4 Traffic Regulation Order Plans - Section C Tracked Changes Version of Deadline 4 Submission
2.4D	(A)	APP-028	August 2025	2.4 Traffic Regulation Order Plans - Section D
2.4E	(A)	APP-029	August 2025	2.4 Traffic Regulation Order Plans - Section E
2.4F	(A)	APP-030	August 2025	2.4 Traffic Regulation Order Plans - Section F
2.4G	(A)	APP-031	August 2025	2.4 Traffic Regulation Order Plans - Section G
2.4G	(B)	TBD	June 2026	2.4 Traffic Regulation Order Plans - Section G - Clean Version
2.4G	(B)	TBD	June 2026	2.4 Traffic Regulation Order Plans - Section G - Tracked Changes Version
2.4H	(A)	APP-032	August 2025	2.4 Traffic Regulation Order Plans - Section H
2.4H	(B)	REP4-018	May 2026	2.4 Traffic Regulation Order Plans - Section H
2.4H	(B)	TBD	June 2026	2.4 Traffic Regulation Order Plans - Section H Tracked Changes Version of Deadline 4 Submission

Document No.	Rev No.	PINS Ref	Submission Date	Electronic File Name
2.4H	(C)	TBD	June 2026	2.4 Traffic Regulation Order Plans - Section H - Clean Version
2.4H	(C)	TBD	June 2026	2.4 Traffic Regulation Order Plans - Section H - Tracked Changes Version
2.5A	(A)	APP-033	August 2025	2.5 Access, Rights of Way and Public Rights of Navigation Plans - Section A
2.5B	(A)	APP-034	August 2025	2.5 Access, Rights of Way and Public Rights of Navigation Plans - Section B
2.5C	(A)	APP-035	August 2025	2.5 Access, Rights of Way and Public Rights of Navigation Plans - Section C
2.5C	(B)	REP4-019	May 2026	2.5 Access, Rights of Way and Public Rights of Navigation Plans - Section C
2.5C	(B)	TBD	June 2026	2.5 Access, Rights of Way and Public Rights of Navigation Plans - Section C Tracked Changes Version of Deadline 4 Submission
2.5D	(A)	APP-036	August 2025	2.5 Access, Rights of Way and Public Rights of Navigation Plans - Section D
2.5E	(A)	APP-037	August 2025	2.5 Access, Rights of Way and Public Rights of Navigation Plans - Section E
2.5F	(A)	APP-038	August 2025	2.5 Access, Rights of Way and Public Rights of Navigation Plans - Section F
2.5G	(A)	APP-039	August 2025	2.5 Access, Rights of Way and Public Rights of Navigation Plans - Section G
2.5G	(B)	TBD	June 2026	2.5 Access, Rights of Way and Public Rights of Navigation Plans - Section G - Clean Version

Document No.	Rev No.	PINS Ref	Submission Date	Electronic File Name
2.5G	(B)	TBD	June 2026	2.5 Access, Rights of Way and Public Rights of Navigation Plans - Section G - Tracked Changes Version
2.5H	(A)	APP-040	August 2025	2.5 Access, Rights of Way and Public Rights of Navigation Plans - Section H
2.5H	(B)	REP4-020	May 2026	2.5 Access, Rights of Way and Public Rights of Navigation Plans - Section H
2.5H	(B)	TBD	June 2026	2.5 Access, Rights of Way and Public Rights of Navigation Plans - Section H Tracked Changes Version of Deadline 4 Submission
2.5H	(C)	TBD	June 2026	2.5 Access, Rights of Way and Public Rights of Navigation Plans - Section H - Clean Version
2.5H	(C)	TBD	June 2026	2.5 Access, Rights of Way and Public Rights of Navigation Plans - Section H - Tracked Changes Version
2.6.1	(A)	APP-041	August 2025	2.6.1 Design and Layout Plans - Subs and Cables
2.6.1	(B)	REP1-003	February 2026	2.6.1 Design and Layout Plans - Subs and Cables
2.6.1	(C)	TBD	June 2026	2.6.1 Design and Layout Plans - Subs and Cables - Clean Version
2.6.1	(C)	TBD	June 2026	2.6.1 Design and Layout Plans - Subs and Cables - Tracked Changes Version
2.6.2	(A)	APP-042	August 2025	2.6.2 Design and Layout Plans - Overhead Lines
2.6.3	(A)	APP-043	August 2025	2.6.3 Design and Layout Plans - Traffic and Transport
2.7	(A)	APP-044	August 2025	2.7 Elevation Drawings - Overhead Line Profiles – Part 1
2.7	(A)	APP-045	August 2025	2.7 Elevation Drawings - Overhead Line Profiles – Part 2
2.14	(A)	APP-046	August 2025	2.14 Special Category and Crown Land Plans

Document No.	Rev No.	PINS Ref	Submission Date	Electronic File Name
2.14	(B)	AS-013	October 2025	2.14 Special Category and Crown Land Plans
2.14	(C)	REP4-021	May 2026	2.14 Special Category and Crown Land Plans – Section A
2.14	(D)	TBD	June 2026	2.14 Special Category and Crown Land Plans – Section A
2.14	(C)	REP4-022	May 2026	2.14 Special Category and Crown Land Plans – Section B
2.14	(D)	TBD	June 2026	2.14 Special Category and Crown Land Plans – Section B
2.14	(C)	REP4-023	May 2026	2.14 Special Category and Crown Land Plans – Section C
2.14	(D)	TBD	June 2026	2.14 Special Category and Crown Land Plans – Section C
2.14	(C)	REP4-024	May 2026	2.14 Special Category and Crown Land Plans – Section D
2.14	(D)	TBD	June 2026	2.14 Special Category and Crown Land Plans – Section D
2.14	(C)	REP4-025	May 2026	2.14 Special Category and Crown Land Plans – Section E
2.14	(D)	TBD	June 2026	2.14 Special Category and Crown Land Plans – Section E
2.14	(C)	REP4-026	May 2026	2.14 Special Category and Crown Land Plans – Section F
2.14	(D)	TBD	June 2026	2.14 Special Category and Crown Land Plans – Section F
2.14	(C)	REP4-027	May 2026	2.14 Special Category and Crown Land Plans – Section G
2.14	(D)	TBD	June 2026	2.14 Special Category and Crown Land Plans – Section G
2.14	(C)	REP4-028	May 2026	2.14 Special Category and Crown Land Plans – Section H
2.14	(D)	TBD	June 2026	2.14 Special Category and Crown Land Plans – Section H
2.15	(A)	APP-047	August 2025	2.15 Open Access Land Plans
2.16A	(A)	APP-048	August 2025	2.16 Trees and Hedgerows to be Removed and or Managed Plans - Section A

Document No.	Rev No.	PINS Ref	Submission Date	Electronic File Name
2.16A	(B)	REP4-029	May 2026	2.16 Trees and Hedgerows to be Removed and or Managed Plans - Section A
2.16A	(B)	TBD	June 2026	2.16 Trees and Hedgerows to be Removed and or Managed Plans - Section A Tracked Changes Version of Deadline 4 Submission
2.16B	(A)	APP-049	August 2025	2.16 Trees and Hedgerows to be Removed and or Managed Plans - Section B
2.16B	(B)	REP4-030	May 2026	2.16 Trees and Hedgerows to be Removed and or Managed Plans - Section B
2.16B	(B)	TBD	June 2026	2.16 Trees and Hedgerows to be Removed and or Managed Plans - Section B Tracked Changes Version of Deadline 4 Submission
2.16C	(A)	APP-050	August 2025	2.16 Trees and Hedgerows to be Removed and or Managed Plans - Section C
2.16C	(B)	REP4-031	May 2026	2.16 Trees and Hedgerows to be Removed and or Managed Plans - Section C
2.16C	(B)	TBD	June 2026	2.16 Trees and Hedgerows to be Removed and or Managed Plans - Section C Tracked Changes Version of Deadline 4 Submission
2.16D	(A)	APP-051	August 2025	2.16 Trees and Hedgerows to be Removed and or Managed Plans - Section D
2.16D	(B)	REP4-032	May 2026	2.16 Trees and Hedgerows to be Removed and or Managed Plans - Section D
2.16D	(B)	TBD	June 2026	2.16 Trees and Hedgerows to be Removed and or Managed Plans - Section D Tracked Changes Version of Deadline 4 Submission

Document No.	Rev No.	PINS Ref	Submission Date	Electronic File Name
2.16E	(A)	APP-052	August 2025	2.16 Trees and Hedgerows to be Removed and or Managed Plans - Section E
2.16E	(B)	REP4-033	May 2026	2.16 Trees and Hedgerows to be Removed and or Managed Plans - Section E
2.16E	(B)	TBD	June 2026	2.16 Trees and Hedgerows to be Removed and or Managed Plans - Section E Tracked Changes Version of Deadline 4 Submission
2.16F	(A)	APP-053	August 2025	2.16 Trees and Hedgerows to be Removed and or Managed Plans - Section F
2.16F	(B)	REP4-034	May 2026	2.16 Trees and Hedgerows to be Removed and or Managed Plans - Section F
2.16F	(B)	TBD	June 2026	2.16 Trees and Hedgerows to be Removed and or Managed Plans - Section F Tracked Changes Version of Deadline 4 Submission
2.16F	(C)	TBD	June 2026	2.16 Trees and Hedgerows to be Removed and or Managed Plans - Section F - Clean Version
2.16F	(C)	TBD	June 2026	2.16 Trees and Hedgerows to be Removed and or Managed Plans - Section F - Tracked Changes Version
2.16G	(A)	APP-054	August 2025	2.16 Trees and Hedgerows to be Removed and or Managed Plans - Section G
2.16G	(B)	REP4-035	May 2026	2.16 Trees and Hedgerows to be Removed and or Managed Plans - Section G
2.16G	(B)	TBD	June 2026	2.16 Trees and Hedgerows to be Removed and or Managed Plans - Section G Tracked Changes Version of Deadline 4 Submission

Document No.	Rev No.	PINS Ref	Submission Date	Electronic File Name
2.16H	(A)	APP-055	August 2025	2.16 Trees and Hedgerows to be Removed and or Managed Plans - Section H
2.16H	(B)	AS-092	May 2026	2.16 Trees and Hedgerows to be Removed and or Managed Plans - Section H
2.16H	(B)	TBD	June 2026	2.16 Trees and Hedgerows to be Removed and or Managed Plans - Section H Tracked Changes Version of Deadline 4 Submission
2.16H	(C)	TBD	June 2026	2.16 Trees and Hedgerows to be Removed and or Managed Plans - Section H - Clean Version
2.16H	(C)	TBD	June 2026	2.16 Trees and Hedgerows to be Removed and or Managed Plans - Section H - Tracked Changes Version

Document No.	Rev No.	PINS Ref	Submission Date	Electronic File Name
Volume 3 – Draft Development Consent Order				
3.1	(A)	APP-056	August 2025	3.1 Draft DCO
3.1	(B)	REP2-004	March 2026	3.1 Draft DCO - Clean Version
3.1	(B)	REP2-005	March 2026	3.1 Draft DCO - Tracked Changes Version
3.1	(C)	REP3-004	April 2026	3.1 Draft DCO - Clean Version
3.1	(C)	REP3-005	April 2026	3.1 Draft DCO - Tracked Changes Version
3.1	(D)	REP4-037	May 2026	3.1 Draft DCO - Clean Version
3.1	(D)	REP4-038	May 2026	3.1 Draft DCO - Tracked Changes Version
3.1	(E)	TBD	June 2026	3.1 Draft DCO - Clean Version
3.1	(E)	TBD	June 2026	3.1 Draft DCO - Tracked Changes Version
3.2	(A)	APP-057	August 2025	3.2 Explanatory Memorandum
3.2	(B)	REP2-006	March 2026	3.2 Explanatory Memorandum - Clean Version
3.2	(B)	REP2-007	March 2026	3.2 Explanatory Memorandum - Tracked Changes Version
3.2	(C)	REP3-006	April 2026	3.2 Explanatory Memorandum - Clean Version
3.2	(C)	REP3-007	April 2026	3.2 Explanatory Memorandum - Tracked Changes Version
3.2	(D)	REP4-039	May 2026	3.2 Explanatory Memorandum - Clean Version
3.2	(D)	REP4-040	May 2026	3.2 Explanatory Memorandum - Tracked Changes Version
3.2	(E)	TBD	June 2026	3.2 Explanatory Memorandum - Clean Version
3.2	(E)	TBD	June 2026	3.2 Explanatory Memorandum - Tracked Changes Version
3.3	(A)	APP-058	August 2025	3.3 Draft DCO - Validation Report for DCO

Document No.	Rev No.	PINS Ref	Submission Date	Electronic File Name
3.4	(A)	N/A	August 2025	3.4 Draft DCO - Editable Word Version
3.4	(B)	N/A	March 2026	3.4 Draft DCO - Editable Word Version
3.4	(C)	N/A	April 2026	3.4 Draft DCO - Editable Word Version
3.4	(D)	N/A	May 2026	3.4 Draft DCO - Editable Word Version
3.4	(E)	TBD	June 2026	3.4 Draft DCO - Editable Word Version
3.5	(A)	REP2-008	March 2026	3.5 Schedule of Changes to the Draft DCO
3.5	(B)	REP3-008	April 2026	3.5 Schedule of Changes to the Draft DCO - Clean Version
3.5	(B)	REP3-009	April 2026	3.5 Schedule of Changes to the Draft DCO - Tracked Changes Version
3.5	(C)	REP4-041	May 2026	3.5 Schedule of Changes to the Draft DCO - Clean Version
3.5	(C)	REP4-042	May 2026	3.5 Schedule of Changes to the Draft DCO - Tracked Changes Version
3.5	(D)	TBD	June 2026	3.5 Schedule of Changes to the Draft DCO - Clean Version
3.5	(D)	TBD	June 2026	3.5 Schedule of Changes to the Draft DCO - Tracked Changes Version

Document No.	Rev No.	PINS Ref	Submission Date	Electronic File Name
Volume 4 – Compulsory Acquisition Information				
4.1	(A)	APP-059	August 2025	4.1 Statement of Reasons
4.1	(B)	REP2-009	March 2026	4.1 Statement of Reasons – Clean Version
4.1	(B)	REP2-010	March 2026	4.1 Statement of Reasons – Tracked Changes Version
4.1	(C)	REP3-010	April 2026	4.1 Statement of Reasons – Clean Version
4.1	(C)	REP3-011	April 2026	4.1 Statement of Reasons – Tracked Changes Version
4.1A	(A)	APP-060	August 2025	4.1 Statement of Reasons – Appendix A – Compulsory Acquisition Schedule
4.1A	(B)	AS-014	October 2025	4.1 Statement of Reasons – Appendix A – Compulsory Acquisition Schedule - Clean Version
4.1A	(B)	AS-015	October 2025	4.1 Statement of Reasons – Appendix A – Compulsory Acquisition Schedule - Tracked Changes Version
4.1A	(C)	REP3-012	April 2026	4.1 Statement of Reasons – Appendix A – Compulsory Acquisition Schedule - Clean Version
4.1A	(C)	REP3-013	April 2026	4.1 Statement of Reasons – Appendix A – Compulsory Acquisition Schedule - Tracked Changes Version
4.1A	(D)	REP4-043	May 2026	4.1 Statement of Reasons – Appendix A – Compulsory Acquisition Schedule - Clean Version
4.1A	(D)	REP4-044	May 2026	4.1 Statement of Reasons – Appendix A – Compulsory Acquisition Schedule - Tracked Changes Version
4.1A	(E)	TBD	June 2026	4.1 Statement of Reasons – Appendix A – Compulsory Acquisition Schedule - Clean Version
4.1A	(E)	TBD	June 2026	4.1 Statement of Reasons – Appendix A – Compulsory Acquisition Schedule - Tracked Changes Version

Document No.	Rev No.	PINS Ref	Submission Date	Electronic File Name
4.1B	(A)	APP-061	August 2025	4.1 Statement of Reasons – Appendix B – Schedule of Negotiations
4.1B	(B)	AS-016	October 2025	4.1 Statement of Reasons – Appendix B – Schedule of Negotiations - Clean Version
4.1B	(B)	AS-017	October 2025	4.1 Statement of Reasons – Appendix B – Schedule of Negotiations - Tracked Changes Version
4.1B	(C)	REP3-014	April 2026	4.1 Statement of Reasons – Appendix B – Schedule of Negotiations - Clean Version
4.1B	(C)	REP3-015	April 2026	4.1 Statement of Reasons – Appendix B – Schedule of Negotiations - Tracked Changes Version
4.1B	(D)	REP4-045	May 2026	4.1 Statement of Reasons – Appendix B – Schedule of Negotiations - Clean Version
4.1B	(D)	REP4-046	May 2026	4.1 Statement of Reasons – Appendix B – Schedule of Negotiations - Tracked Changes Version
4.1B	(E)	TBD	June 2026	4.1 Statement of Reasons – Appendix B – Schedule of Negotiations - Clean Version
4.1B	(E)	TBD	June 2026	4.1 Statement of Reasons – Appendix B – Schedule of Negotiations - Tracked Changes Version
4.1C	(A)	APP-062	August 2025	4.1 Statement of Reasons – Appendix C – Special Category Land Report
4.1C	(B)	REP4-047	May 2026	4.1 Statement of Reasons – Appendix C – Special Category Land Report - Clean Version
4.1C	(B)	REP4-048	May 2026	4.1 Statement of Reasons – Appendix C – Special Category Land Report - Tracked Changes Version

Document No.	Rev No.	PINS Ref	Submission Date	Electronic File Name
4.1C	(C)	TBD	June 2026	4.1 Statement of Reasons – Appendix C – Special Category Land Report - Clean Version
4.1C	(C)	TBD	June 2026	4.1 Statement of Reasons – Appendix C – Special Category Land Report - Tracked Changes Version
4.2	(A)	APP-063	August 2025	4.2 Funding Statement
4.2	(B)	REP1-004	February 2026	4.2 Funding Statement - Clean Version
4.2	(B)	REP1-005	February 2026	4.2 Funding Statement - Tracked Changes Version
4.2	(C)	REP3-016	April 2026	4.2 Funding Statement - Clean Version
4.2	(C)	REP3-017	April 2026	4.2 Funding Statement - Tracked Changes Version
4.3	(A)	APP-064	August 2025	4.3 Book of Reference
4.3	(B)	AS-018	October 2025	4.3 Book of Reference - Clean Version
4.3	(B)	AS-019	October 2025	4.3 Book of Reference - Tracked Changes Version
4.3	(C)	REP4-049	May 2026	4.3 Book of Reference - Clean Version
4.3	(C)	REP4-050	May 2026	4.3 Book of Reference - Tracked Changes Version
4.3	(D)	TBD	June 2026	4.3 Book of Reference - Clean Version
4.3	(D)	TBD	June 2026	4.3 Book of Reference - Tracked Changes Version
4.4	(A)	APP-065	August 2025	4.4 Pre-application Land and Rights Negotiations Tracker
4.4	(B)	REP2-011	March 2026	4.4 Land Rights Tracker
4.4	(C)	REP3-018	April 2026	4.4 Land Rights Tracker
4.4	(D)	REP4-051	May 2026	4.4 Land Rights Tracker
4.4	(E)	TBD	June 2026	4.4 Land Rights Tracker - Clean Version

Document No.	Rev No.	PINS Ref	Submission Date	Electronic File Name
4.4	(E)	TBD	June 2026	4.4 Land Rights Tracker - Tracked Changes Version
4.5	(A)	N/A	August 2025	4.5 Pre-application Land and Rights Negotiations Tracker – Editable Excel Version
4.5	(B)	N/A	March 2026	4.5 Land Rights Tracker Editable Version
4.5	(C)	N/A	April 2026	4.5 Land Rights Tracker Editable Version
4.5	(D)	N/A	May 2026	4.5 Land Rights Tracker Editable Version
4.5	(E)	TBD	June 2026	4.5 Land Rights Tracker Editable Version
4.6	(A)	REP1-006	February 2026	4.6 Land Rights Tracker Update
4.7	(A)	REP3-019	April 2026	4.7 Crown Land Schedule Tracker
4.7	(B)	REP4-052	May 2026	4.7 Crown Land Schedule Tracker
4.7	(C)	TBD	June 2026	4.7 Crown Land Schedule Tracker
4.7	(B)	N/A	May 2026	4.7 Crown Land Schedule Tracker Editable Version
4.7	(C)	TBD	June 2026	4.7 Crown Land Schedule Tracker Editable Version

Document No.	Rev No.	PINS Ref	Submission Date	Electronic File Name
Volume 5 - Reports and Statements				
5.1	(A)	APP-066	August 2025	5.1 Consultation Report
5.1A	(A)	APP-067	August 2025	5.1 Consultation Report Appendix A - Meetings and correspondence with stakeholders
5.1B	(A)	APP-068	August 2025	5.1 Consultation Report Appendix B - 2022 non-statutory consultation
5.1C	(A)	APP-069	August 2025	5.1 Consultation Report Appendix C - 2023 non-statutory consultation
5.1D	(A)	APP-070	August 2025	5.1 Consultation Report Appendix D - Infrastructure planning EIA regulations 2017 regulation 8 letter to the inspectorate and acknowledgement s46
5.1E	(A)	APP-071	August 2025	5.1 Consultation Report Appendix E - Statement of Community Consultation SoCC and supporting evidence
5.1F	(A)	APP-072	August 2025	5.1 Consultation Report Appendix F - List of prescribed consultees identified and consulted during statutory consultation and Section 42 1 letter sent
5.1G	(A)	APP-073	August 2025	5.1 Consultation Report Appendix G - Section 42 1d consultees and supporting information
5.1H	(A)	APP-074	August 2025	5.1 Consultation Report Appendix H - Section 47 and Section 48 notices
5.1I	(A)	APP-075	August 2025	5.1 Consultation Report Appendix I - Section 47 Consultation Materials – Part 1
5.1I	(A)	APP-075	August 2025	5.1 Consultation Report Appendix I - Section 47 Consultation Materials – Part 2

Document No.	Rev No.	PINS Ref	Submission Date	Electronic File Name
5.1J	(A)	APP-076	August 2025	5.1 Consultation Report Appendix J - Land referencing methodology
5.1K	(A)	APP-077	August 2025	5.1 Consultation Report Appendix K - Targeted Consultation 2025 – Part 1
5.1K	(A)	APP-077	August 2025	5.1 Consultation Report Appendix K - Targeted Consultation 2025 – Part 2
5.1L	(A)	APP-078	August 2025	5.1 Consultation Report Appendix L - Further Landowner Consultation June 2025
5.1M	(A)	APP-079	August 2025	5.1 Consultation Report Appendix M - Adequacy of Consultation Milestone
5.1N	(A)	APP-080	August 2025	5.1 Consultation Report Appendix N - Legal Opinions
5.1N	(B)	REP1-007	February 2026	5.1 Consultation Report Appendix N - Legal Opinions
5.2	(A)	APP-081	August 2025	5.2 Route Drive Site Visit Guidance Document
5.3	(A)	APP-082	August 2025	5.3 Habitats Regulations Assessment Report
5.4	(A)	APP-083	August 2025	5.4 Statement of Statutory Nuisance
5.5	(A)	APP-084	August 2025	5.5 Consents and Licences Required Under Other Legislation
5.5	(B)	REP4-053	May 2026	5.5 Consents and Licences Required Under Other Legislation - Clean Version
5.5	(B)	REP4-054	May 2026	5.5 Consents and Licences Required Under Other Legislation - Tracked Changes Version
5.5	(C)	TBD	June 2026	5.5 Consents and Licences Required Under Other Legislation - Clean Version
5.5	(C)	TBD	June 2026	5.5 Consents and Licences Required Under Other Legislation - Tracked Changes Version

Document No.	Rev No.	PINS Ref	Submission Date	Electronic File Name
5.6	(A)	APP-085	August 2025	5.6 Planning Statement
5.7	(A)	APP-086	August 2025	5.7 Policy Compliance Document
5.8	(A)	APP-087	August 2025	5.8 Potential Main Issues for Examination
5.9	(A)	APP-088	August 2025	5.9 Draft Statement of Common Ground – Overview
5.9	(B)	REP1-008	February 2026	5.9 Draft Statement of Common Ground – Overview - Clean Version
5.9	(B)	REP1-009	February 2026	5.9 Draft Statement of Common Ground – Overview - Tracked Changes Version
5.9	(C)	REP3-020	April 2026	5.9 Draft Statement of Common Ground – Overview - Clean Version
5.9	(C)	REP3-021	April 2026	5.9 Draft Statement of Common Ground – Overview - Tracked Changes Version
5.9	(D)	REP4-055	May 2026	5.9 Draft Statement of Common Ground – Overview - Clean Version
5.9	(D)	REP4-056	May 2026	5.9 Draft Statement of Common Ground – Overview - Tracked Changes Version
5.9	(E)	TBD	June 2026	5.9 Draft Statement of Common Ground – Overview - Clean Version
5.9	(E)	TBD	June 2026	5.9 Draft Statement of Common Ground – Overview - Tracked Changes Version
5.9.1	(A)	APP-089	August 2025	5.9.1 Draft Statement of Common Ground - Norfolk County Council NCC incl LLFA and Highways
5.9.1	(B)	REP1-010	February 2026	5.9.1 Draft Statement of Common Ground - Norfolk County Council NCC incl LLFA and Highways - Clean Version

Document No.	Rev No.	PINS Ref	Submission Date	Electronic File Name
5.9.1	(B)	REP1-011	February 2026	5.9.1 Draft Statement of Common Ground - Norfolk County Council NCC incl LLFA and Highways - Tracked Changes Version
5.9.1	(C)	REP4-057	May 2026	5.9.1 Draft Statement of Common Ground - Norfolk County Council NCC incl LLFA and Highways – Clean Version
5.9.1	(C)	REP4-058	May 2026	5.9.1 Draft Statement of Common Ground - Norfolk County Council NCC incl LLFA and Highways - Tracked Changes Version
5.9.1	(D)	TBD	June 2026	5.9.1 Draft Statement of Common Ground - Norfolk County Council NCC incl LLFA and Highways – Clean Version
5.9.1	(D)	TBD	June 2026	5.9.1 Draft Statement of Common Ground - Norfolk County Council NCC incl LLFA and Highways - Tracked Changes Version
5.9.2	(A)	APP-090	August 2025	5.9.2 Draft Statement of Common Ground - Suffolk County Council SCC incl LLFA and Highways
5.9.2	(B)	REP1-012	February 2026	5.9.2 Draft Statement of Common Ground - Suffolk County Council SCC incl LLFA and Highways - Clean Version
5.9.2	(B)	REP1-013	February 2026	5.9.2 Draft Statement of Common Ground - Suffolk County Council SCC incl LLFA and Highways - Tracked Changes Version
5.9.2	(C)	REP4-059	May 2026	5.9.2 Draft Statement of Common Ground - Suffolk County Council SCC incl LLFA and Highways - Clean Version
5.9.2	(C)	REP4-060	May 2026	5.9.2 Draft Statement of Common Ground - Suffolk County Council SCC incl LLFA and Highways - Tracked Changes Version

Document No.	Rev No.	PINS Ref	Submission Date	Electronic File Name
5.9.2	(D)	TBD	June 2026	5.9.2 Draft Statement of Common Ground - Suffolk County Council SCC incl LLFA and Highways - Clean Version
5.9.2	(D)	TBD	June 2026	5.9.2 Draft Statement of Common Ground - Suffolk County Council SCC incl LLFA and Highways - Tracked Changes Version
5.9.3	(A)	APP-091	August 2025	5.9.3 Draft Statement of Common Ground - Essex County Council ECC incl LLFA and Highways
5.9.3	(B)	REP1-014	February 2026	5.9.3 Draft Statement of Common Ground - Essex County Council ECC incl LLFA and Highways - Clean Version
5.9.3	(B)	REP1-015	February 2026	5.9.3 Draft Statement of Common Ground - Essex County Council ECC incl LLFA and Highways - Tracked Changes Version
5.9.3	(C)	REP2-012	March 2026	5.9.3 Draft Statement of Common Ground - Essex County Council ECC incl LLFA and Highways - Clean Version
5.9.3	(C)	REP2-013	March 2026	5.9.3 Draft Statement of Common Ground - Essex County Council ECC incl LLFA and Highways - Tracked Changes Version
5.9.3	(D)	REP4-061	May 2026	5.9.3 Draft Statement of Common Ground - Essex County Council ECC incl LLFA and Highways - Clean Version
5.9.3	(D)	REP4-062	May 2026	5.9.3 Draft Statement of Common Ground - Essex County Council ECC incl LLFA and Highways - Tracked Changes Version
5.9.3	(E)	TBD	June 2026	5.9.3 Draft Statement of Common Ground - Essex County Council ECC incl LLFA and Highways - Clean Version

Document No.	Rev No.	PINS Ref	Submission Date	Electronic File Name
5.9.3	(E)	TBD	June 2026	5.9.3 Draft Statement of Common Ground - Essex County Council ECC incl LLFA and Highways - Tracked Changes Version
5.9.4	(A)	APP-092	August 2025	5.9.4 Draft Statement of Common Ground - Thurrock Council TC incl LLFA and Highways
5.9.4	(B)	REP1-016	February 2026	5.9.4 Draft Statement of Common Ground - Thurrock Council TC incl LLFA and Highways - Clean Version
5.9.4	(B)	REP1-017	February 2026	5.9.4 Draft Statement of Common Ground - Thurrock Council TC incl LLFA and Highways - Tracked Changes Version
5.9.4	(C)	REP4-063	May 2026	5.9.4 Draft Statement of Common Ground - Thurrock Council TC incl LLFA and Highways – Clean Version
5.9.4	(C)	REP4-064	May 2026	5.9.4 Draft Statement of Common Ground - Thurrock Council TC incl LLFA and Highways - Tracked Changes Version
5.9.4	(D)	TBD	June 2026	5.9.4 Draft Statement of Common Ground - Thurrock Council TC incl LLFA and Highways – Clean Version
5.9.4	(D)	TBD	June 2026	5.9.4 Draft Statement of Common Ground - Thurrock Council TC incl LLFA and Highways - Tracked Changes Version
5.9.5	(A)	APP-093	August 2025	5.9.5 Draft Statement of Common Ground - South Norfolk District Council
5.9.5	(B)	REP1-018	February 2026	5.9.5 Draft Statement of Common Ground - South Norfolk District Council - Clean Version
5.9.5	(B)	REP1-019	February 2026	5.9.5 Draft Statement of Common Ground - South Norfolk District Council - Tracked Changes Version
5.9.5	(C)	REP4-065	May 2026	5.9.5 Draft Statement of Common Ground - South Norfolk District Council - Clean Version

Document No.	Rev No.	PINS Ref	Submission Date	Electronic File Name
5.9.5	(C)	REP4-066	May 2026	5.9.5 Draft Statement of Common Ground - South Norfolk District Council - Tracked Changes Version
5.9.5	(D)	TBD	June 2026	5.9.5 Draft Statement of Common Ground - South Norfolk District Council - Clean Version
5.9.5	(D)	TBD	June 2026	5.9.5 Draft Statement of Common Ground - South Norfolk District Council - Tracked Changes Version
5.9.6	(A)	APP-094	August 2025	5.9.6 Draft Statement of Common Ground - Babergh and Mid Suffolk District Council
5.9.6	(B)	REP1-020	February 2026	5.9.6 Draft Statement of Common Ground - Babergh and Mid Suffolk District Council - Clean Version
5.9.6	(B)	REP1-021	February 2026	5.9.6 Draft Statement of Common Ground - Babergh and Mid Suffolk District Council - Tracked Changes Version
5.9.6	(C)	REP4-067	May 2026	5.9.6 Draft Statement of Common Ground - Babergh and Mid Suffolk District Council - Clean Version
5.9.6	(C)	REP4-068	May 2026	5.9.6 Draft Statement of Common Ground - Babergh and Mid Suffolk District Council - Tracked Changes Version
5.9.6	(D)	TBD	June 2026	5.9.6 Draft Statement of Common Ground - Babergh and Mid Suffolk District Council - Clean Version
5.9.6	(D)	TBD	June 2026	5.9.6 Draft Statement of Common Ground - Babergh and Mid Suffolk District Council - Tracked Changes Version
5.9.7	(A)	APP-095	August 2025	5.9.7 Draft Statement of Common Ground - Tendring District Council
5.9.7	(B)	REP1-022	February 2026	5.9.7 Draft Statement of Common Ground - Tendring District Council - Clean Version

Document No.	Rev No.	PINS Ref	Submission Date	Electronic File Name
5.9.7	(B)	REP1-023	February 2026	5.9.7 Draft Statement of Common Ground - Tendring District Council - Tracked Changes Version
5.9.7	(C)	REP4-069	May 2026	5.9.7 Draft Statement of Common Ground - Tendring District Council - Clean Version
5.9.7	(C)	REP4-070	May 2026	5.9.7 Draft Statement of Common Ground - Tendring District Council - Tracked Changes Version
5.9.7	(D)	TBD	June 2026	5.9.7 Draft Statement of Common Ground - Tendring District Council - Clean Version
5.9.7	(D)	TBD	June 2026	5.9.7 Draft Statement of Common Ground - Tendring District Council - Tracked Changes Version
5.9.8	(A)	APP-096	August 2025	5.9.8 Draft Statement of Common Ground – Colchester City Council
5.9.8	(B)	REP1-024	February 2026	5.9.8 Draft Statement of Common Ground - Colchester City Council - Clean Version
5.9.8	(B)	REP1-025	February 2026	5.9.8 Draft Statement of Common Ground - Colchester City Council - Tracked Changes Version
5.9.8	(C)	REP4-071	May 2026	5.9.8 Draft Statement of Common Ground - Colchester City Council - Clean Version
5.9.8	(C)	REP4-072	May 2026	5.9.8 Draft Statement of Common Ground - Colchester City Council - Tracked Changes Version
5.9.8	(D)	TBD	June 2026	5.9.8 Draft Statement of Common Ground - Colchester City Council - Clean Version
5.9.8	(D)	TBD	June 2026	5.9.8 Draft Statement of Common Ground - Colchester City Council - Tracked Changes Version

Document No.	Rev No.	PINS Ref	Submission Date	Electronic File Name
5.9.9	(A)	APP-097	August 2025	5.9.9 Draft Statement of Common Ground - Braintree District Council
5.9.9	(B)	REP1-026	February 2026	5.9.9 Draft Statement of Common Ground - Braintree District Council - Clean Version
5.9.9	(B)	REP1-027	February 2026	5.9.9 Draft Statement of Common Ground - Braintree District Council - Tracked Changes Version
5.9.9	(C)	REP4-073	May 2026	5.9.9 Draft Statement of Common Ground - Braintree District Council - Clean Version
5.9.9	(C)	REP4-074	May 2026	5.9.9 Draft Statement of Common Ground - Braintree District Council - Tracked Changes Version
5.9.10	(A)	APP-098	August 2025	5.9.10 Draft Statement of Common Ground - Chelmsford City Council
5.9.10	(B)	REP1-028	February 2026	5.9.10 Draft Statement of Common Ground - Chelmsford City Council - Clean Version
5.9.10	(B)	REP1-029	February 2026	5.9.10 Draft Statement of Common Ground - Chelmsford City Council - Tracked Changes Version
5.9.10	(C)	REP4-075	May 2026	5.9.10 Draft Statement of Common Ground - Chelmsford City Council - Clean Version
5.9.10	(C)	REP4-076	May 2026	5.9.10 Draft Statement of Common Ground - Chelmsford City Council - Tracked Changes Version
5.9.10	(D)	TBD	June 2026	5.9.10 Draft Statement of Common Ground - Chelmsford City Council - Clean Version
5.9.10	(D)	TBD	June 2026	5.9.10 Draft Statement of Common Ground - Chelmsford City Council - Tracked Changes Version

Document No.	Rev No.	PINS Ref	Submission Date	Electronic File Name
5.9.11	(A)	APP-099	August 2025	5.9.11 Draft Statement of Common Ground - Brentwood Borough Council
5.9.11	(B)	REP1-030	February 2026	5.9.11 Draft Statement of Common Ground - Brentwood Borough Council - Clean Version
5.9.11	(B)	REP1-031	February 2026	5.9.11 Draft Statement of Common Ground - Brentwood Borough Council - Tracked Changes Version
5.9.11	(C)	REP4-077	May 2026	5.9.11 Draft Statement of Common Ground - Brentwood Borough Council - Clean Version
5.9.11	(C)	REP4-078	May 2026	5.9.11 Draft Statement of Common Ground - Brentwood Borough Council - Tracked Changes Version
5.9.11	(D)	TBD	June 2026	5.9.11 Draft Statement of Common Ground - Brentwood Borough Council - Clean Version
5.9.11	(D)	TBD	June 2026	5.9.11 Draft Statement of Common Ground - Brentwood Borough Council - Tracked Changes Version
5.9.12	(A)	APP-100	August 2025	5.9.12 Draft Statement of Common Ground – Basildon Borough Council
5.9.12	(B)	REP1-032	February 2026	5.9.12 Draft Statement of Common Ground - Basildon Borough Council - Clean Version
5.9.12	(B)	REP1-033	February 2026	5.9.12 Draft Statement of Common Ground - Basildon Borough Council - Tracked Changes Version
5.9.12	(C)	REP4-079	May 2026	5.9.12 Draft Statement of Common Ground - Basildon Borough Council - Clean Version
5.9.12	(C)	REP4-080	May 2026	5.9.12 Draft Statement of Common Ground - Basildon Borough Council - Tracked Changes Version
5.9.13	(A)	APP-101	August 2025	5.9.13 Draft Statement of Common Ground - Natural England

Document No.	Rev No.	PINS Ref	Submission Date	Electronic File Name
5.9.13	(B)	REP1-034	February 2026	5.9.13 Draft Statement of Common Ground - Natural England - Clean Version
5.9.13	(B)	REP1-035	February 2026	5.9.13 Draft Statement of Common Ground - Natural England - Tracked Changes Version
5.9.13	(C)	REP4-081	May 2026	5.9.13 Draft Statement of Common Ground - Natural England - Clean Version
5.9.13	(C)	REP4-082	May 2026	5.9.13 Draft Statement of Common Ground - Natural England - Tracked Changes Version
5.9.14	(A)	APP-102	August 2025	5.9.14 Draft Statement of Common Ground - Historic England
5.9.14	(B)	REP1-036	February 2026	5.9.14 Draft Statement of Common Ground - Historic England - Clean Version
5.9.14	(B)	REP1-037	February 2026	5.9.14 Draft Statement of Common Ground - Historic England - Tracked Changes Version
5.9.14	(C)	REP3-022	April 2026	5.9.14 Draft Statement of Common Ground - Historic England - Clean Version
5.9.14	(C)	REP3-023	April 2026	5.9.14 Draft Statement of Common Ground - Historic England - Tracked Changes Version
5.9.14	(D)	REP4-083	May 2026	5.9.14 Draft Statement of Common Ground - Historic England - Clean Version
5.9.14	(D)	REP4-084	May 2026	5.9.14 Draft Statement of Common Ground - Historic England - Tracked Changes Version
5.9.15	(A)	APP-103	August 2025	5.9.15 Draft Statement of Common Ground - Environment Agency
5.9.15	(B)	REP1-038	February 2026	5.9.15 Draft Statement of Common Ground - Environment Agency - Clean Version

Document No.	Rev No.	PINS Ref	Submission Date	Electronic File Name
5.9.15	(B)	REP1-039	February 2026	5.9.15 Draft Statement of Common Ground - Environment Agency - Tracked Changes Version
5.9.15	(C)	REP4-085	May 2026	5.9.15 Draft Statement of Common Ground - Environment Agency - Clean Version
5.9.15	(C)	REP4-086	May 2026	5.9.15 Draft Statement of Common Ground - Environment Agency - Tracked Changes Version
5.9.15	(D)	TBD	June 2026	5.9.15 Draft Statement of Common Ground - Environment Agency - Clean Version
5.9.15	(D)	TBD	June 2026	5.9.15 Draft Statement of Common Ground - Environment Agency - Tracked Changes Version
5.9.16	(A)	APP-104	August 2025	5.9.16 Draft Statement of Common Ground - Combined IDBs – Water Management Alliance - Letter
5.9.16	(B)	REP1-040	February 2026	5.9.16 Draft Statement of Common Ground - Combined IDBs – Water Management Alliance - Clean Version
5.9.16	(B)	REP1-041	February 2026	5.9.16 Draft Statement of Common Ground - Combined IDBs – Water Management Alliance - Tracked Changes Version
5.9.16	(C)	REP4-087	May 2026	5.9.16 Draft Statement of Common Ground - Combined IDBs – Water Management Alliance - Clean Version
5.9.16	(C)	REP4-088	May 2026	5.9.16 Draft Statement of Common Ground - Combined IDBs – Water Management Alliance - Tracked Changes Version
5.9.17	(A)	APP-105	August 2025	5.9.17 Draft Statement of Common Ground - Norfolk Wildlife Trust - Letter
5.9.17	(B)	REP1-042	February 2026	5.9.17 Draft Statement of Common Ground - Norfolk Wildlife Trust - Clean Version

Document No.	Rev No.	PINS Ref	Submission Date	Electronic File Name
5.9.17	(B)	REP1-043	February 2026	5.9.17 Draft Statement of Common Ground - Norfolk Wildlife Trust - Tracked Changes Version
5.9.17	(C)	REP4-089	May 2026	5.9.17 Draft Statement of Common Ground - Norfolk Wildlife Trust - Clean Version
5.9.17	(C)	REP4-090	May 2026	5.9.17 Draft Statement of Common Ground - Norfolk Wildlife Trust - Tracked Changes Version
5.9.18	(A)	APP-106	August 2025	5.9.18 Draft Statement of Common Ground - Suffolk Wildlife Trust - Letter
5.9.18	(B)	REP1-044	February 2026	5.9.18 Draft Statement of Common Ground - Suffolk Wildlife Trust - Clean Version
5.9.18	(B)	REP1-045	February 2026	5.9.18 Draft Statement of Common Ground - Suffolk Wildlife Trust - Tracked Changes Version
5.9.18	(C)	REP4-091	May 2026	5.9.18 Draft Statement of Common Ground - Suffolk Wildlife Trust - Clean Version
5.9.18	(C)	REP4-092	May 2026	5.9.18 Draft Statement of Common Ground - Suffolk Wildlife Trust - Tracked Changes Version
5.9.19	(A)	APP-107	August 2025	5.9.19 Draft Statement of Common Ground – Essex Wildlife Trust - Letter
5.9.19	(B)	REP1-046	February 2026	5.9.19 Draft Statement of Common Ground – Essex Wildlife Trust - Clean Version
5.9.19	(B)	REP1-047	February 2026	5.9.19 Draft Statement of Common Ground – Essex Wildlife Trust - Tracked Changes Version
5.9.19	(C)	REP4-093	May 2026	5.9.19 Draft Statement of Common Ground – Essex Wildlife Trust - Clean Version

Document No.	Rev No.	PINS Ref	Submission Date	Electronic File Name
5.9.19	(C)	REP4-094	May 2026	5.9.19 Draft Statement of Common Ground – Essex Wildlife Trust - Tracked Changes Version
5.9.20	(A)	APP-108	August 2025	5.9.20 Draft Statement of Common Ground - National Highways - Letter
5.9.20	(B)	REP1-048	February 2026	5.9.20 Draft Statement of Common Ground - National Highways - Clean Version
5.9.20	(B)	REP1-049	February 2026	5.9.20 Draft Statement of Common Ground - National Highways - Tracked Changes Version
5.9.20	(C)	REP4-095	May 2026	5.9.20 Draft Statement of Common Ground - National Highways - Clean Version
5.9.20	(C)	REP4-096	May 2026	5.9.20 Draft Statement of Common Ground - National Highways - Tracked Changes Version
5.9.22	(A)	APP-109	August 2025	5.9.22 Draft Statement of Common Ground – Barnards Farm airfield - Letter
5.9.22	(B)	REP1-050	February 2026	5.9.22 Signed Statement of Common Ground - Barnards Farm Airfield - Clean Version
5.9.22	(B)	REP1-051	February 2026	5.9.22 Signed Statement of Common Ground - Barnards Farm Airfield - Clean Version
5.9.22	(B)	REP1-051	February 2026	5.9.22 Signed Statement of Common Ground - Barnards Farm Airfield - Tracked Changes Version
5.9.23	(A)	APP-110	August 2025	5.9.23 Draft Statement of Common Ground - Thurrock Airfield - Letter
5.9.23	(B)	REP1-052	February 2026	5.9.23 Draft Statement of Common Ground - Thurrock Airfield - Clean Version

Document No.	Rev No.	PINS Ref	Submission Date	Electronic File Name
5.9.23	(B)	REP1-053	February 2026	5.9.23 Draft Statement of Common Ground - Thurrock Airfield - Tracked Changes Version
5.9.23	(C)	REP4-097	May 2026	5.9.23 Draft Statement of Common Ground - Thurrock Airfield - Clean Version
5.9.23	(C)	REP4-098	May 2026	5.9.23 Draft Statement of Common Ground - Thurrock Airfield - Tracked Changes Version
5.9.24	(A)	APP-111	August 2025	5.9.24 Draft Statement of Common Ground - Network Rail - Letter
5.9.24	(B)	REP4-099	May 2026	5.9.24 Draft Statement of Common Ground - Network Rail – Letter - Clean Version
5.9.24	(B)	REP4-100	May 2026	5.9.24 Draft Statement of Common Ground - Network Rail – Letter - Tracked Changes Version
5.9.25	(A)	APP-112	August 2025	5.9.25 Draft Statement of Common Ground - Innova Battery Storage Systems - Letter
5.9.26	(A)	APP-113	August 2025	5.9.26 Draft Statement of Common Ground - Anglian Water - Letter
5.9.26	(B)	REP4-101	May 2026	5.9.26 Draft Statement of Common Ground - Anglian Water - Clean Version
5.9.26	(B)	REP4-102	May 2026	5.9.26 Draft Statement of Common Ground - Anglian Water - Tracked Changes Version
5.9.27	(A)	APP-114	August 2025	5.9.27 Draft Statement of Common Ground – Essex and Suffolk Water - Letter
5.9.27	(B)	REP4-103	May 2026	5.9.27 Draft Statement of Common Ground – Essex and Suffolk Water - Letter - Clean Version

Document No.	Rev No.	PINS Ref	Submission Date	Electronic File Name
5.9.27	(B)	REP4-104	May 2026	5.9.27 Draft Statement of Common Ground – Essex and Suffolk Water - Letter - Tracked Changes Version
5.9.28	(A)	APP-115	August 2025	5.9.28 Draft Statement of Common Ground – Exolum - Letter
5.9.28	(B)	REP1-054	February 2026	5.9.28 Draft Statement of Common Ground – Exolum International UK Ltd - Clean Version
5.9.28	(B)	REP1-055	February 2026	5.9.28 Draft Statement of Common Ground – Exolum International UK Ltd - Tracked Changes Version
5.9.28	(C)	REP4-105	May 2026	5.9.28 Draft Statement of Common Ground – Exolum International UK Ltd - Clean Version
5.9.28	(C)	REP4-106	May 2026	5.9.28 Draft Statement of Common Ground – Exolum International UK Ltd - Tracked Changes Version
5.9.29	(A)	APP-116	August 2025	5.9.29 Draft Statement of Common Ground – National Gas Transmission - Letter
5.9.30	(A)	APP-117	August 2025	5.9.30 Draft Statement of Common Ground – Scottish Power Renewables EA3 - Letter
5.9.30	(B)	REP1-056	February 2026	5.9.30 Draft Statement of Common Ground - Scottish Power Renewables (East Anglia 3 & East Anglia 1) - Clean Version
5.9.30	(B)	REP1-057	February 2026	5.9.30 Draft Statement of Common Ground - Scottish Power Renewables (East Anglia 3 & East Anglia 1) - Tracked Changes Version
5.9.30	(C)	TBD	June 2026	5.9.30 Draft Statement of Common Ground – Scottish Power Renewables (UK) Limited and East Anglia 3 Three Limited - Clean Version
5.9.30	(C)	TBD	June 2026	5.9.30 Draft Statement of Common Ground – Scottish Power Renewables (UK) Limited and East Anglia 3 Three Limited - Clean Version

Document No.	Rev No.	PINS Ref	Submission Date	Electronic File Name
5.9.31	(A)	APP-118	August 2025	5.9.31 Draft Statement of Common Ground – Fairwinds Solar Lightsource BP Vantage - Letter
5.9.31	(B)	REP1-058	February 2026	5.9.31 Draft Statement of Common Ground - MSP Fairwind Limited - Clean Version
5.9.31	(B)	REP1-059	February 2026	5.9.31 Draft Statement of Common Ground - MSP Fairwind Limited - Tracked Changes Version
5.9.31	(C)	REP4-107	May 2026	5.9.31 Draft Statement of Common Ground - MSP Fairwind Limited (Fairwinds Solar Farm) - Clean Version
5.9.31	(C)	REP4-108	May 2026	5.9.31 Draft Statement of Common Ground - MSP Fairwind Limited (Fairwinds Solar Farm) - Tracked Changes Version
5.9.32	(A)	APP-119	August 2025	5.9.32 Draft Statement of Common Ground - Brook Farm aerodrome - Letter
5.9.32	(B)	REP1-060	February 2026	5.9.32 Signed Statement of Common Ground - Brook Farm aerodrome - Clean Version
5.9.32	(B)	REP1-061	February 2026	5.9.32 Signed Statement of Common Ground - Brook Farm aerodrome - Tracked Changes Version
5.10	(A)	APP-120	August 2025	5.10 National Landscapes - Duty to Seek to Further the Purposes Report s85 Countryside and Rights of Way Act 2000
5.14	(A)	APP-121	August 2025	5.14 Details of Associated Development with references to documents
5.15	(A)	APP-122	August 2025	5.15 Design Development Report

Document No.	Rev No.	PINS Ref	Submission Date	Electronic File Name
Volume 6 – Environmental Statement				
6.1	(A)	APP-123	August 2025	6.1 Environmental Statement Chapter 1 - Introduction
6.1.A1	(A)	APP-124	August 2025	6.1.A1 Environmental Statement Appendix 1.1 - Competent Experts Evidence
6.1.F1	(A)	APP-125	August 2025	6.1.F1 Environmental Statement Figure 1.1 - Site Location and Project Sections
6.2	(A)	APP-126	August 2025	6.2 Environmental Statement Chapter 2 - Key Legislation and Planning Policy Context
6.3	(A)	APP-127	August 2025	6.3 Environmental Statement Chapter 3 - Alternatives
6.3.A1	(A)	APP-128	August 2025	6.3.A1 Environmental Statement – Appendix 3.1 - Our Approach to Options Appraisal
6.3.A2	(A)	APP-129	August 2025	6.3.A2 Environmental Statement – Appendix 3.2 - Our Approach to Consenting
6.4	(A)	APP-130	August 2025	6.4 Environmental Statement Chapter 4 - Project Description
6.4.A1	(A)	APP-131	August 2025	6.4.A1 Environmental Statement Appendix 4.1 - Greenhouse Gas Assessment
6.4.A2	(A)	APP-132	August 2025	6.4.A2 Environmental Statement Appendix 4.2 - Watercourse Crossing Details
6.4.F1	(A)	APP-133	August 2025	6.4.F1 Environmental Statement Figure 4.1 - Proposed Project Design
6.4.F1	(B)	REP4-109	May 2026	6.4.F1 Environmental Statement Figure 4.1 - Proposed Project Design

Document No.	Rev No.	PINS Ref	Submission Date	Electronic File Name
6.4.F1	(B)	TBD	June 2026	6.4.F1 Environmental Statement Figure 4.1 - Proposed Project Design Tracked Changes Version of Deadline 4 Submission
6.4.F2	(A)	APP-134	August 2025	6.4.F2 Environmental Statement Figure 4.2 - Proposed Project Design - Permanent Features
6.4.F2	(B)	REP4-110	May 2026	6.4.F2 Environmental Statement Figure 4.2 - Proposed Project Design - Permanent Features
6.4.F2	(B)	TBD	June 2026	6.4.F2 Environmental Statement Figure 4.2 - Proposed Project Design - Permanent Features Tracked Changes Version of Deadline 4 Submission
6.5	(A)	APP-135	August 2025	6.5 Environmental Statement Chapter 5 - EIA Approach and Method
6.5.A1	(A)	APP-136	August 2025	6.5.A1 Environmental Statement Appendix 5.1 - National Grids response to the EIA Scoping Opinion
6.5.A2	(A)	APP-137	August 2025	6.5.A2 Environmental Statement Appendix 5.2 - Scope of the Assessment
6.6	(A)	APP-138	August 2025	6.6 Environmental Statement Chapter 6 - Agriculture and Soils
6.6.A1	(A)	APP-139	August 2025	6.6.A1 Environmental Statement Appendix 6.1 - Agricultural Land Classification Report
6.6.A2	(A)	APP-140	August 2025	6.6.A2 Environmental Statement Appendix 6.2 - Agricultural Landholding Information
6.6.F1	(A)	APP-141	August 2025	6.6.F1 Environmental Statement Figure 6.1 - Agriculture and Soils Study Area
6.6.F2	(A)	APP-142	August 2025	6.6.F2 Environmental Statement Figure 6.2 - Provisional Agricultural Land Classification (ALC) Mapping

Document No.	Rev No.	PINS Ref	Submission Date	Electronic File Name
6.6.F3	(A)	APP-143	August 2025	6.6.F3 Environmental Statement Figure 6.3 - Detailed Agricultural Land Classification (ALC) Mapping
6.6.F4	(A)	APP-144	August 2025	6.6.F4 Environmental Statement Figure 6.4 - Agri-Environmental Schemes
6.6.F5	(A)	APP-145	August 2025	6.6.F5 Environmental Statement Figure 6.5 - Forestry and Woodland Grant Schemes
6.6.F6	(A)	APP-146	August 2025	6.6.F6 Environmental Statement Figure 6.6 - Soil Association Map
6.7	(A)	APP-147	August 2025	6.7 Environmental Statement Chapter 7 - Air Quality
6.7.A1	(A)	APP-148	August 2025	6.7.A1 Environmental Statement Appendix 7.1 - Air Quality Assessment Methodology
6.7.A2	(A)	APP-149	August 2025	6.7.A2 Environmental Statement Appendix 7.2 - Air Quality Baseline Data
6.7.A3	(A)	APP-150	August 2025	6.7.A3 Environmental Statement Appendix 7.3 - Air Quality Assessment Results
6.7.F1	(A)	APP-151	August 2025	6.7.F1 Environmental Statement Figure 7.1 - Air Quality Study Area and Constraints
6.7.F2	(A)	APP-152	August 2025	6.7.F2 Environmental Statement Figure 7.2 - Air Quality Background Concentrations (2023)
6.7.F3	(A)	APP-153	August 2025	6.7.F3 Environmental Statement Figure 7.3 - Air Quality Background Concentrations (2030)
6.7.F4	(A)	APP-154	August 2025	6.7.F4 Environmental Statement Figure 7.4 - Air Quality Construction Dust Study Area
6.7.F5	(A)	APP-155	August 2025	6.7.F5 Environmental Statement Figure 7.5 - Air Quality Affected Road Network

Document No.	Rev No.	PINS Ref	Submission Date	Electronic File Name
6.7.F6	(A)	APP-156	August 2025	6.7.F6 Environmental Statement Figure 7.6 - Air Quality Verification
6.7.F7	(A)	APP-157	August 2025	6.7.F7 Environmental Statement Figure 7.7 - Air Quality Generators
6.8	(A)	APP-158	August 2025	6.8 Environmental Statement Chapter 8 - Ecology and Biodiversity
6.8	(B)	AS-026	November 2025	6.8 Environmental Statement Chapter 8 - Ecology and Biodiversity - Clean Version
6.8	(B)	AS-027	November 2025	6.8 Environmental Statement Chapter 8 - Ecology and Biodiversity - Tracked Changes Version
6.8.A1	(A)	APP-159	August 2025	6.8.A1 Environmental Statement Appendix 8.1 - Habitat Report
6.8.A1	(B)	AS-028	November 2025	6.8.A1 Environmental Statement Appendix 8.1 - Habitat Report - Clean Version
6.8.A1	(B)	AS-029	November 2025	6.8.A1 Environmental Statement Appendix 8.1 - Habitat Report - Tracked Changes Version
6.8.A1	(C)	REP4-111	May 2026	6.8.A1 Figure A8.1.1: UK Habitat Map
6.8.A1	(C)	TBD	June 2026	6.8.A1 Figure A8.1.1: UK Habitat Map Tracked Changes Version of Deadline 4 Submission
6.8.A1	(C)	REP4-112	May 2026	6.8.A1 Figure A8.1.2: Habitat of Principal Importance - Part 1
6.8.A1	(C)	TBD	June 2026	6.8.A1 Figure A8.1.2: Habitat of Principal Importance - Part 1 Tracked Changes Version of Deadline 4 Submission
6.8.A1	(C)	REP4-113	May 2026	6.8.A1 Figure A8.1.2: Habitat of Principal Importance - Part 2

Document No.	Rev No.	PINS Ref	Submission Date	Electronic File Name
6.8.A1	(C)	TBD	June 2026	6.8.A1 Figure A8.1.2: Habitat of Principal Importance - Part 2 Tracked Changes Version of Deadline 4 Submission
6.8.A1	(C)	REP4-114	May 2026	6.8.A1 Figure A8.1.3: Ancient Woodland Locations
6.8.A1	(C)	TBD	June 2026	6.8.A1 Figure A8.1.3: Ancient Woodland Locations Tracked Changes Version of Deadline 4 Submission
6.8.A1	(C)	REP4-115	May 2026	6.8.A1 Figure A8.1.4: Groundwater Dependent Terrestrial Ecosystems
6.8.A1	(C)	TBD	June 2026	6.8.A1 Figure A8.1.4: Groundwater Dependent Terrestrial Ecosystems Tracked Changes Version of Deadline 4 Submission
6.8.A1	(C)	REP4-116	May 2026	6.8.A1 Figure A8.1.5: Protected/Notable Plant Species
6.8.A1	(C)	TBD	June 2026	6.8.A1 Figure A8.1.5: Protected/Notable Plant Species Tracked Changes Version of Deadline 4 Submission
6.8.A1	(C)	REP4-117	May 2026	6.8.A1 Figure A8.1.6: Invasive Plant Species
6.8.A1	(C)	TBD	June 2026	6.8.A1 Figure A8.1.6: Invasive Plant Species Tracked Changes Version of Deadline 4 Submission
6.8.A1	(C)	REP4-118	May 2026	6.8.A1 Figure A8.1.7: Linear Habitat Survey Results
6.8.A1	(C)	TBD	June 2026	6.8.A1 Figure A8.1.7: Linear Habitat Survey Results Tracked Changes Version of Deadline 4 Submission
6.8.A2	(A)	APP-160	August 2025	6.8.A2 Environmental Statement Appendix 8.2 - National Vegetation Classification Report
6.8.A3	(A)	APP-161	August 2025	6.8.A3 Environmental Statement Appendix 8.3 - Hedgerows Regulations Report

Document No.	Rev No.	PINS Ref	Submission Date	Electronic File Name
6.8.A4	(A)	APP-162	August 2025	6.8.A4 Environmental Statement Appendix 8.4 - Aquatic Report
6.8.A5	(A)	APP-163	August 2025	6.8.A5 Environmental Statement Appendix 8.5 - Terrestrial Invertebrate Report
6.8.A6	(A)	APP-164	August 2025	6.8.A6 Environmental Statement Appendix 8.6 - Reptile Report
6.8.A7	(A)	APP-165	August 2025	6.8.A7 Environmental Statement Appendix 8.7 - Breeding Bird Report - Redacted
6.8.A7	(B)	AS-030	November 2025	6.8.A7 Environmental Statement Appendix 8.7 - Breeding Bird Report - Redacted - Clean Version
6.8.A7	(B)	AS-033	November 2025	6.8.A7 Environmental Statement Appendix 8.7 - Breeding Bird Report - Redacted - Tracked Changes Version
6.8.A7	(A)	APP-166	August 2025	6.8.A7 Environmental Statement Appendix 8.7 - Breeding Bird Report - Confidential
6.8.A7	(B)	AS-032	November 2025	6.8.A7 Environmental Statement Appendix 8.7 - Breeding Bird Report - Confidential - Clean Version
6.8.A7	(B)	AS-031	November 2025	6.8.A7 Environmental Statement Appendix 8.7 - Breeding Bird Report - Confidential - Tracked Changes Version
6.8.A8	(A)	APP-167	August 2025	6.8.A8 Environmental Statement Appendix 8.8 - Wintering and Passage Bird Report - Part 1
6.8.A8	(A)	APP-168	August 2025	6.8.A8 Environmental Statement Appendix 8.8 - Wintering and Passage Bird Report - Part 2
6.8.A8	(A)	APP-169	August 2025	6.8.A8 Environmental Statement Appendix 8.8 - Wintering and Passage Bird Report - Part 3

Document No.	Rev No.	PINS Ref	Submission Date	Electronic File Name
6.8.A8	(A)	APP-170	August 2025	6.8.A8 Environmental Statement Appendix 8.8 - Wintering and Passage Bird Report - Part 4
6.8.A9	(A)	APP-171	August 2025	6.8.A9 Environmental Statement Appendix 8.9 - Bat Roost Report
6.8.A9	(B)	AS-034	November 2025	6.8.A9 Environmental Statement Appendix 8.9 - Bat Roost Report - Clean Version
6.8.A9	(B)	AS-035	November 2025	6.8.A9 Environmental Statement Appendix 8.9 - Bat Roost Report - Tracked Changes Version
6.8.A10	(A)	APP-172	August 2025	6.8.A10 Environmental Statement Appendix 8.10 - Bat Activity Report
6.8.A10	(B)	AS-036	November 2025	6.8.A10 Environmental Statement Appendix 8.10 - Bat Activity Report - Clean Version
6.8.A10	(B)	AS-037	November 2025	6.8.A10 Environmental Statement Appendix 8.10 - Bat Activity Report - Tracked Changes Version
6.8.A11	(A)	APP-173	August 2025	6.8.A11 Environmental Statement Appendix 8.11 - Bat Radio-tracking Report
6.8.A12	(A)	APP-174	August 2025	6.8.A12 Environmental Statement Appendix 8.12 - Hazel Dormouse Report
6.8.A13	(A)	APP-175	August 2025	6.8.A13 Environmental Statement Appendix 8.13 - Otter and Water Vole Report - Redacted
6.8.A13	(B)	AS-039	November 2025	6.8.A13 Environmental Statement Appendix 8.13 - Otter and Water Vole Report - Redacted - Clean Version
6.8.A13	(B)	AS-040	November 2025	6.8.A13 Environmental Statement Appendix 8.13 - Otter and Water Vole Report - Redacted - Tracked Changes Version

Document No.	Rev No.	PINS Ref	Submission Date	Electronic File Name
6.8.A13	(A)	APP-176	August 2025	6.8.A13 Environmental Statement Appendix 8.13 - Otter and Water Vole Report - Confidential
6.8.A13	(B)	AS-038	November 2025	6.8.A13 Environmental Statement Appendix 8.13 - Otter and Water Vole Report – Confidential - Clean Version
6.8.A13	(B)	AS-041	November 2025	6.8.A13 Environmental Statement Appendix 8.13 - Otter and Water Vole Report - Confidential - Tracked Changes Version
6.8.A14	(A)	APP-177	August 2025	6.8.A14 Environmental Statement Appendix 8.14 - Species of Principal Importance Report
6.8.A15	(A)	APP-178	August 2025	6.8.A15 Environmental Statement Appendix 8.15 - Badger Report - Redacted
6.8.A15	(B)	AS-043	November 2025	6.8.A15 Environmental Statement Appendix 8.15 - Badger Report - Redacted - Clean Version
6.8.A15	(B)	AS-045	November 2025	6.8.A15 Environmental Statement Appendix 8.15 - Badger Report - Redacted - Tracked Changes Version
6.8.A15	(A)	APP-179	August 2025	6.8.A15 Environmental Statement Appendix 8.15 - Badger Report - Confidential
6.8.A15	(B)	AS-042	November 2025	6.8.A15 Environmental Statement Appendix 8.15 - Badger Report - Confidential - Clean Version
6.8.A15	(B)	AS-044	November 2025	6.8.A15 Environmental Statement Appendix 8.15 - Badger Report - Confidential - Tracked Changes Version
6.8.A16	(A)	APP-180	August 2025	6.8.A16 Environmental Statement Appendix 8.16 - Designated Sites
6.8.A16	(B)	REP4-119	May 2026	6.8.A16 Figure A8.16.1: Statutory Designated Sites for Biodiversity - Ramsar Sites and Special Protection Areas

Document No.	Rev No.	PINS Ref	Submission Date	Electronic File Name
6.8.A16	(B)	TBD	June 2026	6.8.A16 Figure A8.16.1: Statutory Designated Sites for Biodiversity - Ramsar Sites and Special Protection Areas Tracked Changes Version of Deadline 4 Submission
6.8.A16	(B)	REP4-120	May 2026	6.8.A16 Figure A8.16.2: Statutory Designated Sites for Biodiversity (excepting Ramsar Sites and Special Protection Areas)
6.8.A16	(B)	TBD	June 2026	6.8.A16 Figure A8.16.2: Statutory Designated Sites for Biodiversity (excepting Ramsar Sites and Special Protection Areas) Tracked Changes Version of Deadline 4 Submission
6.8.A16	(B)	REP4-121	May 2026	6.8.A16 Figure A8.16.3: Non-Statutory Designated Sites for Biodiversity
6.8.A16	(B)	TBD	June 2026	6.8.A16 Figure A8.16.3: Non-Statutory Designated Sites for Biodiversity Tracked Changes Version of Deadline 4 Submission
6.9	(A)	APP-181	August 2025	6.9 Environmental Statement Chapter 9 - Contaminated Land, Geology and Hydrogeology
6.9.A1	(A)	APP-182	August 2025	6.9.A1 Environmental Statement Appendix 9.1 - Baseline Information and Preliminary Contamination Risk Assessment
6.9.A2	(A)	APP-183	August 2025	6.9.A2 Environmental Statement Appendix 9.2 - Qualitative Minerals Resource and Infrastructure Assessment
6.9.A3	(A)	APP-184	August 2025	6.9.A3 Environmental Statement Appendix 9.3 - Groundwater Baseline and Qualitative Groundwater Risk Assessment
6.9.A4	(A)	APP-185	August 2025	6.9.A4 Environmental Statement Appendix 9.4 - Hydrogeological Risk Assessment
6.9.F1	(A)	APP-186	August 2025	6.9.F1 Environmental Statement Figure 9.1 - Superficial Geology

Document No.	Rev No.	PINS Ref	Submission Date	Electronic File Name
6.9.F2	(A)	APP-187	August 2025	6.9.F2 Environmental Statement Figure 9.2 - Bedrock Geology
6.9.F3	(A)	APP-188	August 2025	6.9.F3 Environmental Statement Figure 9.3 - Mineral Safeguarding Areas, Mineral Consultation Areas, and Minerals Infrastructure
6.9.F4	(A)	APP-189	August 2025	6.9.F4 Environmental Statement Figure 9.4 - Geologically Designated Sites
6.9.F4	(B)	REP4-122	May 2026	6.9.F4 Environmental Statement Figure 9.4 - Geologically Designated Sites
6.9.F4	(B)	TBD	June 2026	6.9.F4 Environmental Statement Figure 9.4 - Geologically Designated Sites Tracked Changes Version of Deadline 4 Submission
6.9.F5	(A)	APP-190	August 2025	6.9.F5 Environmental Statement Figure 9.5 - Hydrogeology and Hydrogeological Receptors
6.9.F6	(A)	APP-191	August 2025	6.9.F6 Environmental Statement Figure 9.6 - Sites with a Moderate or Above Risk Classification
6.10	(A)	APP-192	August 2025	6.10 Environmental Statement Chapter 10 - Health and Wellbeing
6.10.A1	(A)	APP-193	August 2025	6.10.A1 Environmental Statement Appendix 10.1 - Health and Wellbeing Baseline Statistics
6.10.F1	(A)	APP-194	August 2025	6.10.F1 Environmental Statement Figure 10.1 - Health and Wellbeing Study Areas
6.10.F2	(A)	APP-195	August 2025	6.10.F2 Environmental Statement Figure 10.2 - Health and Wellbeing Receptors
6.10.F3	(A)	APP-196	August 2025	6.10.F3 Environmental Statement Figure 10.3 - Indices of Multiple Deprivation Score

Document No.	Rev No.	PINS Ref	Submission Date	Electronic File Name
6.10.F4	(A)	APP-197	August 2025	6.10.F4 Environmental Statement Figure 10.4 - Percentage of the Study Area identifying as female
6.10.F5	(A)	APP-198	August 2025	6.10.F5 Environmental Statement Figure 10.5 - Percentage of the Study Area identifying non-white, including Asian, black, mixed ethnic and other
6.10.F6	(A)	APP-199	August 2025	6.10.F6 Environmental Statement Figure 10.6 - Percentage of the Study Area with English as their main language
6.10.F7	(A)	APP-200	August 2025	6.10.F7 Environmental Statement Figure 10.7 - Percentage of the Study Area economically active
6.10.F8	(A)	APP-201	August 2025	6.10.F8 Environmental Statement Figure 10.8 - Percentage of the Study Area with a qualification of level 2 or lower
6.10.F9	(A)	APP-202	August 2025	6.10.F9 Environmental Statement Figure 10.9 - Population density of the Study Area
6.10.F10	(A)	APP-203	August 2025	6.10.F10 Environmental Statement Figure 10.10 - Percentage of the Study Area considered disables under the Equality Act
6.10.F11	(A)	APP-204	August 2025	6.10.F11 Environmental Statement Figure 10.11 - Adult prevalence of overweight (including obesity) in the Study Area
6.10.F12	(A)	APP-205	August 2025	6.10.F12 Environmental Statement Figure 10.12 - Year 6 prevalence of overweight including Obesity in the Study Area
6.10.F13	(A)	APP-206	August 2025	6.10.F13 Environmental Statement Figure 10.13 - Population within a 10 minute walk of a green or blue space
6.10.F14	(A)	APP-207	August 2025	6.10.F14 Environmental Statement Figure 10.14 - Crime rate for public order crimes per 100,000
6.11	(A)	APP-208	August 2025	6.11 Environmental Statement Chapter 11- Historic Environment

Document No.	Rev No.	PINS Ref	Submission Date	Electronic File Name
6.11	(B)	AS-068	January 2026	6.11 Environmental Statement Chapter 11- Historic Environment
6.11.A1	(A)	APP-209	August 2025	6.11.A1 Environmental Statement Appendix 11.1 - Historic Environment Baseline Report
6.11.A1	(D)	REP4-123	May 2026	6.11.A1 Figure A11.1.1 Designated Heritage Assets
6.11.A1	(D)	TBD	June 2026	6.11.A1 Environmental Statement Appendix 11.1 - Historic Environment Baseline Report - Figure A11.1.1 Designated Heritage Assets Tracked Changes Version of Deadline 4 Submission
6.11.A1	(C)	REP4-124	May 2026	6.11.A1 Figure A11.1.2 Non Designated Heritage Assets
6.11.A1	(C)	TBD	June 2026	6.11.A1 Environmental Statement Appendix 11.1 - Historic Environment Baseline Report - Figure A11.1.2 Non Designated Heritage Assets Tracked Changes Version of Deadline 4 Submission
6.11.A1	(B)	REP4-125	May 2026	6.11.A1 Figure A11.1.3 Walkover - Accessible Fields
6.11.A1	(B)	TBD	June 2026	6.11.A1 Environmental Statement Appendix 11.1 - Historic Environment Baseline Report - Figure A11.1.3 Walkover - Accessible Fields Tracked Changes Version of Deadline 4 Submission
6.11.A1	(B)	REP4-126	May 2026	6.11.A1 Figure A11.1.4 - Historic Landscape Characterisation and Protected Lanes
6.11.A1	(B)	TBD	June 2026	6.11.A1 Environmental Statement Appendix 11.1 - Historic Environment Baseline Report - Figure A11.1.4 - Historic Landscape Characterisation and Protected Lanes Tracked Changes Version of Deadline 4 Submission

Document No.	Rev No.	PINS Ref	Submission Date	Electronic File Name
6.11.A2	(A)	APP-210	August 2025	6.11.A2 Environmental Statement Appendix 11.2 - Historic Environment Assessment Tables
6.11.A2	(B)	AS-070	January 2026	6.11.A2 Environmental Statement Appendix 11.2 - Historic Environment Assessment Tables
6.11.A3	(A)	APP-211	August 2025	6.11.A3 Environmental Statement Appendix 11.3 - EACN Substation Geophysical Survey Report
6.11.A4	(A)	APP-212	August 2025	6.11.A4 Environmental Statement Appendix 11.4 - Geophysical Survey Results Report
6.11.A4	(B)	AS-072	January 2026	6.11.A4 Environmental Statement Appendix 11.4 - Geophysical Survey (Priority Areas) Results Report - Part 1
6.11.A4	(B)	AS-074	January 2026	6.11.A4 Environmental Statement Appendix 11.4 - Geophysical Survey (Priority Areas) Results Report - Part 2
6.11.A4	(B)	AS-076	January 2026	6.11.A4 Environmental Statement Appendix 11.4 - Geophysical Survey (Priority Areas) Results Report - Part 3
6.11.A4	(C)	REP4-127	May 2026	6.11.A4 Environmental Statement Appendix 11.4 - Geophysical Survey (Priority Areas) Results Report - Clean Version - Part 1
6.11.A4	(C)	REP4-129	May 2026	6.11.A4 Environmental Statement Appendix 11.4 - Geophysical Survey (Priority Areas) Results Report - Clean Version - Part 2
6.11.A4	(C)	REP4-131	May 2026	6.11.A4 Environmental Statement Appendix 11.4 - Geophysical Survey (Priority Areas) Results Report - Clean Version - Part 3
6.11.A4	(C)	REP4-133	May 2026	6.11.A4 Environmental Statement Appendix 11.4 - Geophysical Survey (Priority Areas) Results Report - Clean Version - Part 4

Document No.	Rev No.	PINS Ref	Submission Date	Electronic File Name
6.11.A4	(C)	REP4-135	May 2026	6.11.A4 Environmental Statement Appendix 11.4 - Geophysical Survey (Priority Areas) Results Report - Clean Version - Part 5
6.11.A4	(C)	REP4-137	May 2026	6.11.A4 Environmental Statement Appendix 11.4 - Geophysical Survey (Priority Areas) Results Report - Clean Version - Part 6
6.11.A4	(C)	REP4-139	May 2026	6.11.A4 Environmental Statement Appendix 11.4 - Geophysical Survey (Priority Areas) Results Report - Clean Version - Part 7
6.11.A4	(C)	REP4-141	May 2026	6.11.A4 Environmental Statement Appendix 11.4 - Geophysical Survey (Priority Areas) Results Report - Clean Version - Part 8
6.11.A4	(C)	REP4-143	May 2026	6.11.A4 Environmental Statement Appendix 11.4 - Geophysical Survey (Priority Areas) Results Report - Clean Version - Part 9
6.11.A4	(C)	REP4-128	May 2026	6.11.A4 Environmental Statement Appendix 11.4 - Geophysical Survey (Priority Areas) Results Report - Tracked Changes Version - Part 1
6.11.A4	(C)	REP4-130	May 2026	6.11.A4 Environmental Statement Appendix 11.4 - Geophysical Survey (Priority Areas) Results Report - Tracked Changes Version - Part 2
6.11.A4	(C)	REP4-132	May 2026	6.11.A4 Environmental Statement Appendix 11.4 - Geophysical Survey (Priority Areas) Results Report - Tracked Changes Version - Part 3
6.11.A4	(C)	REP4-134	May 2026	6.11.A4 Environmental Statement Appendix 11.4 - Geophysical Survey (Priority Areas) Results Report - Tracked Changes Version - Part 4

Document No.	Rev No.	PINS Ref	Submission Date	Electronic File Name
6.11.A4	(C)	REP4-136	May 2026	6.11.A4 Environmental Statement Appendix 11.4 - Geophysical Survey (Priority Areas) Results Report - Tracked Changes Version - Part 5
6.11.A4	(C)	REP4-138	May 2026	6.11.A4 Environmental Statement Appendix 11.4 - Geophysical Survey (Priority Areas) Results Report - Tracked Changes Version - Part 6
6.11.A4	(C)	REP4-140	May 2026	6.11.A4 Environmental Statement Appendix 11.4 - Geophysical Survey (Priority Areas) Results Report - Tracked Changes Version - Part 7
6.11.A4	(C)	REP4-142	May 2026	6.11.A4 Environmental Statement Appendix 11.4 - Geophysical Survey (Priority Areas) Results Report - Tracked Changes Version - Part 8
6.11.A4	(C)	REP4-144	May 2026	6.11.A4 Environmental Statement Appendix 11.4 - Geophysical Survey (Priority Areas) Results Report - Tracked Changes Version - Part 9
6.11.A5	(A)	APP-213	August 2025	6.11.A5 Environmental Statement Appendix 11.5 - Trial Trenching Results Report
6.11.A5	(B)	AS-078	January 2026	6.11.A5 Environmental Statement Appendix 11.5 - Trial Trenching Results Report
6.11.A6	(A)	APP-214	August 2025	6.11.A6 Environmental Statement Appendix 11.6 - Geoarchaeological Monitoring of Ground Investigation Works Report
6.11.A7	(A)	APP-215	August 2025	6.11.A7 Environmental Statement Appendix 11.7 - Assessment of Harm to Designated Heritage Assets
6.11.F1	(A)	APP-216	August 2025	6.11.F1 Environmental Statement Figure 11.1 - Historic Environment Study Area

Document No.	Rev No.	PINS Ref	Submission Date	Electronic File Name
6.11.F2	(A)	APP-217	August 2025	6.11.F2 Environmental Statement Figure 11.2 - Designated Heritage Assets Assessed in the ES Chapter
6.11.F2	(B)	AS-080	January 2026	6.11.F2 Environmental Statement Figure 11.2 - Designated Heritage Assets Assessed in the ES Chapter
6.11.F2	(C)	REP4-145	May 2026	6.11.F2 Environmental Statement Figure 11.2 - Designated Heritage Assets Assessed in the ES Chapter
6.11.F2	(C)	TBD	June 2026	6.11.F2 Environmental Statement Figure 11.2 - Designated Heritage Assets Assessed in the ES Chapter Tracked Changes Version of Deadline 4 Submission
6.11.F3	(A)	APP-218	August 2025	6.11.F3 Environmental Statement Figure 11.3 - Non-Designated Heritage Assets Assessed in the ES Chapter
6.11.F3	(B)	AS-081	January 2026	6.11.F3 Environmental Statement Figure 11.3 - Non-Designated Heritage Assets Assessed in the ES Chapter
6.11.F3	(C)	REP4-146	May 2026	6.11.F3 Environmental Statement Figure 11.3 - Non-Designated Heritage Assets Assessed in the ES Chapter
6.11.F3	(C)	TBD	June 2026	6.11.F3 Environmental Statement Figure 11.3 - Non-Designated Heritage Assets Assessed in the ES Chapter Tracked Changes Version of Deadline 4 Submission
6.11.F4	(A)	APP-219	August 2025	6.11.F4 Environmental Statement Figure 11.4 - Geophysical Survey and Archaeological Trial Trenching Priority Areas
6.11.F4	(B)	AS-082	January 2026	6.11.F4 Environmental Statement Figure 11.4 - Phase 1 and 2 Geophysical Survey Areas and Archaeological Trial Trenching Priority Areas
6.11.F5	(A)	APP-220	August 2025	6.11.F5 Environmental Statement Figure 11.5 - Historic Environment and LVIA Viewpoint Locations

Document No.	Rev No.	PINS Ref	Submission Date	Electronic File Name
6.11.F6	(A)	AS-083	January 2026	6.11.F6 Environmental Statement Figure 11.6 - Phase 2 Geophysical Survey Preliminary Results
6.12	(A)	APP-221	August 2025	6.12 Environmental Statement Chapter 12 - Hydrology, Land Drainage and Flood Risk
6.12.A1	(A)	APP-222	August 2025	6.12.A1 Environmental Statement Appendix 12.1 - Hydrology, Land Drainage and Flood Risk Baseline Data
6.12.F1	(A)	APP-223	August 2025	6.12.F1 Environmental Statement Figure 12.1 - Study Area and Water Environment Features
6.12.F2	(A)	APP-224	August 2025	6.12.F2 Environmental Statement Figure 12.2 - Flood Risk Areas
6.12.F3	(A)	APP-225	August 2025	6.12.F3 Environmental Statement Figure 12.3 - Water Framework Surface Waterbody Status
6.12.F3	(B)	REP4-147	May 2026	6.12.F3 Environmental Statement Figure 12.3 - Water Framework Surface Waterbody Status
6.12.F3	(B)	TBD	June 2026	6.12.F3 Environmental Statement Figure 12.3 - Water Framework Surface Waterbody Status Tracked Changes Version of Deadline 4 Submission
6.13	(A)	APP-226	August 2025	6.13 Environmental Statement Chapter 13 - Landscape and Visual
6.13.A1	(A)	APP-227	August 2025	6.13.A1 Environmental Statement Appendix 13.1 - Landscape and Visual Methodology
6.13.A2	(A)	APP-228	August 2025	6.13.A2 Environmental Statement Appendix 13.2 - Landscape Baseline and Assessment
6.13.A3	(A)	APP-229	August 2025	6.13.A3 Environmental Statement Appendix 13.3 - Visual Baseline and Assessment – Part 1

Document No.	Rev No.	PINS Ref	Submission Date	Electronic File Name
6.13.A3	(A)	APP-230	August 2025	6.13.A3 Environmental Statement Appendix 13.3 - Visual Baseline and Assessment – Part 2
6.13.A3	(A)	APP-231	August 2025	6.13.A3 Environmental Statement Appendix 13.3 - Visual Baseline and Assessment – Part 3
6.13.A3	(A)	APP-232	August 2025	6.13.A3 Environmental Statement Appendix 13.3 - Visual Baseline and Assessment – Part 4
6.13.A4	(A)	APP-233	August 2025	6.13.A4 Environmental Statement Appendix 13.4 - Residential Visual Amenity Assessment – Part 1
6.13.A4	(A)	APP-234	August 2025	6.13.A4 Environmental Statement Appendix 13.4 - Residential Visual Amenity Assessment – Part 2
6.13.A4	(B)	REP4-148	May 2026	6.13.A4 Environmental Statement Appendix 13.4 - Residential Visual Amenity Assessment - Clean Version – Part 1
6.13.A4	(B)	REP4-149	May 2026	6.13.A4 Environmental Statement Appendix 13.4 - Residential Visual Amenity Assessment - Tracked Changes Version – Part 1
6.13.A4	(C)	TBC	June 2026	6.13.A4 Environmental Statement Appendix 13.4 - Residential Visual Amenity Assessment - Clean Version – Part 1
6.13.A4	(C)	TBC	June 2026	6.13.A4 Environmental Statement Appendix 13.4 - Residential Visual Amenity Assessment - Tracked Changes Version – Part 1
6.13.A4	(B)	REP4-150	May 2026	6.13.A4 Environmental Statement Appendix 13.4 - Residential Visual Amenity Assessment - Clean Version – Part 2
6.13.A4	(B)	REP4-151	May 2026	6.13.A4 Environmental Statement Appendix 13.4 - Residential Visual Amenity Assessment - Tracked Changes Version – Part 2

Document No.	Rev No.	PINS Ref	Submission Date	Electronic File Name
6.13.A4	(C)	TBC	June 2026	6.13.A4 Environmental Statement Appendix 13.4 - Residential Visual Amenity Assessment - Clean Version – Part 2
6.13.A4	(C)	TBC	June 2026	6.13.A4 Environmental Statement Appendix 13.4 - Residential Visual Amenity Assessment - Tracked Changes Version – Part 2
6.13.A4	(B)	REP4-152	May 2026	6.13.A4 Environmental Statement Appendix 13.4 - Residential Visual Amenity Assessment - Clean Version – Part 3
6.13.A4	(B)	REP4-153	May 2026	6.13.A4 Environmental Statement Appendix 13.4 - Residential Visual Amenity Assessment - Tracked Changes Version – Part 3
6.13.A4	(C)	TBC	June 2026	6.13.A4 Environmental Statement Appendix 13.4 - Residential Visual Amenity Assessment - Clean Version – Part 3
6.13.A4	(C)	TBC	June 2026	6.13.A4 Environmental Statement Appendix 13.4 - Residential Visual Amenity Assessment - Tracked Changes Version – Part 3
6.13.A4	(B)	REP4-154	May 2026	6.13.A4 Environmental Statement Appendix 13.4 - Residential Visual Amenity Assessment - Clean Version – Part 4
6.13.A4	(B)	REP4-155	May 2026	6.13.A4 Environmental Statement Appendix 13.4 - Residential Visual Amenity Assessment - Tracked Changes Version – Part 4
6.13.A4	(C)	TBC	June 2026	6.13.A4 Environmental Statement Appendix 13.4 - Residential Visual Amenity Assessment - Clean Version – Part 4
6.13.A4	(C)	TBC	June 2026	6.13.A4 Environmental Statement Appendix 13.4 - Residential Visual Amenity Assessment - Tracked Changes Version – Part 4

Document No.	Rev No.	PINS Ref	Submission Date	Electronic File Name
6.13.A4	(B)	REP4-156	May 2026	6.13.A4 Environmental Statement Appendix 13.4 - Residential Visual Amenity Assessment - Clean Version – Part 5
6.13.A4	(B)	REP4-157	May 2026	6.13.A4 Environmental Statement Appendix 13.4 - Residential Visual Amenity Assessment - Tracked Changes Version – Part 5
6.13.A4	(C)	TBC	June 2026	6.13.A4 Environmental Statement Appendix 13.4 - Residential Visual Amenity Assessment - Clean Version – Part 5
6.13.A4	(C)	TBC	June 2026	6.13.A4 Environmental Statement Appendix 13.4 - Residential Visual Amenity Assessment - Tracked Changes Version – Part 5
6.13.A5	(A)	APP-235	August 2025	6.13.A5 Environmental Statement Appendix 13.5 - National Landscape Assessment Study
6.13.A6	(A)	APP-236	August 2025	6.13.A6 Environmental Statement Appendix 13.6 - Arboricultural Impact Assessment AIA
6.13.F1	(A)	APP-237	August 2025	6.13.F1 Environmental Statement Figure 13.1 - LVIA Study Area and Landscape Designations
6.13.F1	(B)	REP4-158	May 2026	6.13.F1 Environmental Statement Figure 13.1 - LVIA Study Area and Landscape Designations
6.13.F1	(B)	TBC	June 2026	6.13.F1 Environmental Statement Figure 13.1 - LVIA Study Area and Landscape Designations Tracked Changes Version of Deadline 4 Submission
6.13.F2	(A)	APP-238	August 2025	6.13.F2 Environmental Statement Figure 13.2 - Landform and Drainage
6.13.F3	(A)	APP-239	August 2025	6.13.F3 Environmental Statement Figure 13.3 - Trees and Woodland

Document No.	Rev No.	PINS Ref	Submission Date	Electronic File Name
6.13.F4	(A)	APP-240	August 2025	6.13.F4 Environmental Statement Figure 13.4 - Settlements and Infrastructure
6.13.F5	(A)	APP-241	August 2025	6.13.F5 Environmental Statement Figure 13.5 - National Character Areas and East of England Typology
6.13.F6	(A)	APP-242	August 2025	6.13.F6 Environmental Statement Figure 13.6 - Landscape Character Types and Landscape Character Areas
6.13.F6	(B)	REP4-159	May 2026	6.13.F6 Errata Environmental Statement Figure 13.6 - Landscape Character Types and Landscape Character Areas
6.13.F6	(B)	TBC	June 2026	6.13.F6 Errata Environmental Statement Figure 13.6 - Landscape Character Types and Landscape Character Areas Tracked Changes Version of Deadline 4 Submission
6.13.F7	(A)	APP-243	August 2025	6.13.F7 Environmental Statement Figure 13.7 - Visual Receptors and Viewpoints
6.13.F7	(B)	REP1-066	February 2026	6.13.F7 Environmental Statement Figure 13.7 - Visual Receptors and Viewpoints
6.13.F7	(C)	REP4-160	May 2026	6.13.F7 Errata Environmental Statement Figure 13.7 - Visual Receptors and Viewpoints
6.13.F7	(C)	TBC	June 2026	6.13.F7 Errata Environmental Statement Figure 13.7 - Visual Receptors and Viewpoints Tracked Changes Version of Deadline 4 Submission
6.13.F8	(A)	APP-244	August 2025	6.13.F8 Environmental Statement Figure 13.8 - ZTV of Proposed 400kV Overhead Line by Project Section heat mapping number of structures theoretically visible version
6.13.F9	(A)	APP-245	August 2025	6.13.F9 Environmental Statement Figure 13.9 - ZTV of Proposed 400kV Overhead Line by Project Section proportions of structures visible version

Document No.	Rev No.	PINS Ref	Submission Date	Electronic File Name
6.13.F10	(A)	APP-246	August 2025	6.13.F10 Environmental Statement Figure 13.10 - ZTV of Bramford Substation Extension
6.13.F11	(A)	APP-247	August 2025	6.13.F11 Environmental Statement Figure 13.11 - ZTV of Wenham Grove CSE Compound
6.13.F12	(A)	APP-248	August 2025	6.13.F12 Environmental Statement Figure 13.12 - ZTV of East Anglia Connection Node EACN
6.13.F13	(A)	APP-249	August 2025	6.13.F13 Environmental Statement Figure 13.13 - ZTV of Great Horkesley EACN Side CSE Compound
6.13.F14	(A)	APP-250	August 2025	6.13.F14 Environmental Statement Figure 13.14 - ZTV of Great Horkesley Tilbury Side CSE Compound
6.13.F15	(A)	APP-251	August 2025	6.13.F15 Environmental Statement Figure 13.15 - ZTV of Fairstead CSE Compounds
6.13.F16	(A)	APP-252	August 2025	6.13.F16 Environmental Statement Figure 13.16 - ZTV of Tilbury North Substation
6.13.F17	(A)	APP-253	August 2025	6.13.F17 Environmental Statement Figure 13.17 - ZTV of Tilbury North Warley Side CSE Compound
6.13.F18	(A)	APP-254	August 2025	6.13.F18 Environmental Statement Figure 13.18 - ZTV of Tilbury North Tilbury Side CSE Compound
6.13.F19	(A)	APP-255	August 2025	6.13.F19 Environmental Statement Figure 13.1 - ZTV within the Dedham Vale National Landscape
6.14	(A)	APP-256	August 2025	6.14 Environmental Statement Chapter 14 - Noise and Vibration
6.14.A1	(A)	APP-257	August 2025	6.14.A1 Environmental Statement Appendix 14.1 - Construction Noise and Vibration Data

Document No.	Rev No.	PINS Ref	Submission Date	Electronic File Name
6.14.A2	(A)	APP-258	August 2025	6.14.A2 Environmental Statement Appendix 14.2 - Construction Traffic Noise Assessment

Document No.	Rev No.	PINS Ref	Submission Date	Electronic File Name
6.14.A3	(A)	APP-259	August 2025	6.14.A3 Environmental Statement Appendix 14.3 - EACN Substation Operational Noise Assessment
6.14.A4	(A)	APP-260	August 2025	6.14.A4 Environmental Statement Appendix 14.4 - Tilbury North Operational Noise Assessment
6.14.A5	(A)	APP-262	August 2025	6.14.A5 Environmental Statement Appendix 14.5 - Operational Noise from Overhead Lines Informative
6.14.F1	(A)	APP-262	August 2025	6.14.F1 Environmental Statement Figure 14.1 - Baseline Noise Data
6.14.F2	(A)	APP-263	August 2025	6.14.F2 Environmental Statement Figure 14.2 - Construction Noise Assessment Outputs
6.14.F3	(A)	APP-264	August 2025	6.14.F3 Environmental Statement Figure 14.3 - Construction Vibration Assessment Outputs
6.15	(A)	APP-265	August 2025	6.15 Environmental Statement Chapter 15 – Socio-economics, Recreation and Tourism
6.15.A1	(A)	APP-266	August 2025	6.15.A1 Environmental Statement Appendix 15.1 - Built and Other Assets within the 3 km Study Area
6.15.A2	(A)	APP-267	August 2025	6.15.A2 - Environmental Statement Appendix 15.2 - Review of Aviation Impact
6.15.A2	(B)	REP4-161	May 2026	6.15.A2 - Environmental Statement Appendix 15.2 - Review of Aviation Impact - Clean Version
6.15.A2	(B)	REP4-162	May 2026	6.15.A2 - Environmental Statement Appendix 15.2 - Review of Aviation Impact - Tracked Changes Version
6.15.F1	(A)	APP-268	August 2025	6.15.F1 Environmental Statement Figure 15.1 - Socio-economics, Recreation and Tourism Study Areas

Document No.	Rev No.	PINS Ref	Submission Date	Electronic File Name
6.15.F2	(A)	APP-269	August 2025	6.15.F2 Environmental Statement Figure 15.2 - Community Facilities, Businesses, Recreation and Tourism Assets
6.15.F3	(A)	APP-270	August 2025	6.15.F3 Environmental Statement Figure 15.3 - Recreational Land and Recreational Routes
6.16	(A)	APP-271	August 2025	6.16 Environmental Statement Chapter 16 - Traffic and Transport
6.16.A1	(A)	APP-272	August 2025	6.16.A1 Environmental Statement Appendix 16.1 - Engagement Undertaken Relevant to Traffic and Transport
6.16.A2	(A)	APP-273	August 2025	6.16.A2 Environmental Statement Appendix 16.2 - Traffic and Transport Baseline Conditions
6.16.A3	(A)	APP-274	August 2025	6.16.A3 Environmental Statement Appendix 16.3 - Future Baseline
6.16.A4	(A)	APP-275	August 2025	6.16.A4 Environmental Statement Appendix 16.4 - Traffic and Transport Construction Effects
6.16.F1	(A)	APP-276	August 2025	6.16.F1 Environmental Statement Figure 16.1 - Primary Access Routes
6.16.F1	(B)	AS-020	October 2025	6.16.F1 Environmental Statement Figure 16.1 - Primary Access Routes
6.16.F2	(A)	APP-277	August 2025	6.16.F2 Environmental Statement Figure 16.2 - Sensitive Receptors
6.16.F3	(A)	APP-278	August 2025	6.16.F3 Environmental Statement Figure 16.3 - Personal Injury Collision Data
6.16.F4	(A)	APP-279	August 2025	6.16.F4 Environmental Statement Figure 16.4 - Traffic Counts and PRow User Survey Locations

Document No.	Rev No.	PINS Ref	Submission Date	Electronic File Name
6.16.F5	(A)	APP-280	August 2025	6.16.F5 Environmental Statement Figure 16.5 - Additional Mitigation Measures
6.17	(A)	APP-281	August 2025	6.17 Environmental Statement Chapter 17 - Cumulative Effects
6.17.1	(A)	REP4-163	May 2026	6.17.1 Environmental Statement Chapter 17 - Cumulative Effects - Response Update
6.17.A1	(A)	APP-282	August 2025	6.17.A1 Environmental Statement Appendix 17.1 - Intra-project Cumulative Effects
6.17.A2	(A)	APP-283	August 2025	6.17.A2 Environmental Statement Appendix 17.2 - Long List and Short List of Other Developments
6.17.A3	(A)	APP-284	August 2025	6.17.A3 Environmental Statement Appendix 17.3 - Inter-project Cumulative Effects Matrix
6.17.F1	(A)	APP-285	August 2025	6.17.F1 Environmental Statement Figure 17.1 - Long List of Other Developments Considered within the Cumulative Impacts Assessment
6.17.F2	(A)	APP-286	August 2025	6.17.F2 Environmental Statement Figure 17.2 - Short List of Other Developments Considered within the Cumulative Impacts Assessment
6.18	(A)	APP-287	August 2025	6.18 Environmental Statement Chapter 18 - Summary
6.19	(A)	APP-288	August 2025	6.19 Environmental Statement Scoping Report – Including appendices B to K
6.19	(A)	APP-289	August 2025	6.19 Environmental Statement Scoping Report – Appendix A – Part 1 of 8
6.19	(A)	APP-290	August 2025	6.19 Environmental Statement Scoping Report – Appendix A – Part 2 of 8

Document No.	Rev No.	PINS Ref	Submission Date	Electronic File Name
6.19	(A)	APP-291	August 2025	6.19 Environmental Statement Scoping Report – Appendix A – Part 3 of 8
6.19	(A)	APP-292	August 2025	6.19 Environmental Statement Scoping Report – Appendix A – Part 4 of 8
6.19	(A)	APP-293	August 2025	6.19 Environmental Statement Scoping Report – Appendix A – Part 5 of 8
6.19	(A)	APP-294	August 2025	6.19 Environmental Statement Scoping Report – Appendix A – Part 6 of 8
6.19	(A)	APP-295	August 2025	6.19 Environmental Statement Scoping Report – Appendix A – Part 7 of 8
6.19	(A)	APP-296	August 2025	6.19 Environmental Statement Scoping Report – Appendix A – Part 8 of 8
6.20	(A)	APP-297	August 2025	6.20 Environmental Statement Scoping Opinion
6.21	(A)	APP-298	August 2025	6.21 Environmental Statement Non-Technical Summary

Document No.	Rev No.	PINS Ref	Submission Date	Electronic File Name
Volume 7 - Other Documents				
7.1	(A)	APP-299	August 2025	7.1 Biodiversity Net Gain Report
7.2	(A)	APP-300	August 2025	7.2 Outline Code of Construction Practice
7.2	(B)	REP2-014	March 2026	7.2 Outline Code of Construction Practice - Clean Version
7.2	(B)	REP2-015	March 2026	7.2 Outline Code of Construction Practice - Tracked Changes Version
7.2	(C)	REP3-025	April 2026	7.2 Outline Code of Construction Practice - Clean Version
7.2	(C)	REP3-026	April 2026	7.2 Outline Code of Construction Practice - Tracked Changes Version
7.2	(D)	REP4-164	May 2026	7.2 Outline Code of Construction Practice - Clean Version
7.2	(D)	REP4-165	May 2026	7.2 Outline Code of Construction Practice - Tracked Changes Version
7.2	(E)	TBD	June 2026	7.2 Outline Code of Construction Practice - Clean Version
7.2	(E)	TBD	June 2026	7.2 Outline Code of Construction Practice - Tracked Changes Version
7.2A	(A)	APP-301	August 2025	7.2 Outline Code of Construction Practice Appendix A - CoCP Environmental Constraints Plan
7.2A	(B)	REP3-0267	April 2026	7.2 Outline Code of Construction Practice Appendix A - CoCP Environmental Constraints Plan
7.2A	(C)	TBD	June 2026	7.2 Outline Code of Construction Practice Appendix A - CoCP Environmental Constraints Plan - Clean Version
7.2A	(C)	TBD	June 2026	7.2 Outline Code of Construction Practice Appendix A - CoCP Environmental Constraints Plan - Tracked Changes Version

Document No.	Rev No.	PINS Ref	Submission Date	Electronic File Name
7.2B	(A)	APP-302	August 2025	7.2 Outline Code of Construction Practice Appendix B - Outline Site Waste Management Plan
7.2B	(B)	REP2-016	March 2026	7.2 Outline Code of Construction Practice Appendix B - Outline Site Waste Management Plan - Clean Version
7.2B	(B)	REP2-017	March 2026	7.2 Outline Code of Construction Practice Appendix B - Outline Site Waste Management Plan - Tracked Changes Version
7.2B	(C)	TBD	June 2026	7.2 Outline Code of Construction Practice Appendix B - Outline Site Waste Management Plan - Clean Version
7.2B	(C)	TBD	June 2026	7.2 Outline Code of Construction Practice Appendix B - Outline Site Waste Management Plan - Tracked Changes Version
7.2C	(A)	APP-303	August 2025	7.2 Outline Code of Construction Practice Appendix C - Outline Soil Resource Plan
7.2C	(B)	TBD	June 2026	7.2 Outline Code of Construction Practice Appendix C - Outline Soil Resource Plan - Clean Version
7.2C	(B)	TBD	June 2026	7.2 Outline Code of Construction Practice Appendix C - Outline Soil Resource Plan - Tracked Changes Version
7.2D	(A)	APP-304	August 2025	7.2 Outline Code of Construction Practice Appendix D - Outline Dust Management Plan
7.2D	(B)	REP4-166	May 2026	7.2 Outline Code of Construction Practice Appendix D - Outline Dust Management Plan - Clean Version
7.2D	(B)	REP4-167	May 2026	7.2 Outline Code of Construction Practice Appendix D - Outline Dust Management Plan - Tracked Changes Version
7.2E	(A)	APP-305	August 2025	7.2 Outline Code of Construction Practice Appendix E – Community Engagement and Public Information

Document No.	Rev No.	PINS Ref	Submission Date	Electronic File Name
7.2E	(B)	REP4-168	May 2026	7.2 Outline Code of Construction Practice Appendix E – Community Engagement and Public Information - Clean Version
7.2E	(B)	REP4-169	May 2026	7.2 Outline Code of Construction Practice Appendix E – Community Engagement and Public Information - Tracked Changes Version
7.2F	(A)	APP-306	August 2025	7.2 Outline Code of Construction Practice Appendix F - Outline Noise and Vibration Management Plan
7.2F	(B)	REP4-170	May 2026	7.2 Outline Code of Construction Practice Appendix F - Outline Noise and Vibration Management Plan - Clean Version
7.2F	(B)	REP4-171	May 2026	7.2 Outline Code of Construction Practice Appendix F - Outline Noise and Vibration Management Plan - Tracked Changes Version
7.2G	(A)	APP-307	August 2025	7.2 Outline Code of Construction Practice Appendix G – Outline Flood Warning and Evacuation Plan
7.2G	(B)	TBD	June 2026	7.2 Outline Code of Construction Practice Appendix G – Outline Flood Warning and Evacuation Plan - Clean Version
7.2G	(B)	TBD	June 2026	7.2 Outline Code of Construction Practice Appendix G – Outline Flood Warning and Evacuation Plan - Tracked Changes Version
7.2H	(A)	APP-308	August 2025	7.2 Outline Code of Construction Practice Appendix H - Greenhouse Gas Reduction Strategy
7.3	(A)	APP-309	August 2025	7.3 Outline Construction Traffic Management Plan
7.3	(B)	REP3-028	April 2026	7.3 Outline Construction Traffic Management Plan - Clean Version

Document No.	Rev No.	PINS Ref	Submission Date	Electronic File Name
7.3	(B)	REP3-029	April 2026	7.3 Outline Construction Traffic Management Plan - Tracked Changes Version
7.3	(C)	REP4-174	May 2026	7.3 Outline Construction Traffic Management Plan - Clean Version
7.3	(C)	REP4-175	May 2026	7.3 Outline Construction Traffic Management Plan - Tracked Changes Version
7.3	(D)	TBD	June 2026	7.3 Outline Construction Traffic Management Plan - Clean Version
7.3	(D)	TBD	June 2026	7.3 Outline Construction Traffic Management Plan - Tracked Changes Version
7.3B	(A)	APP-311	August 2025	7.3 Outline Construction Traffic Management Plan - Appendix B - Outline Construction Worker Travel Plan
7.3B	(B)	TBD	June 2026	7.3 Outline Construction Traffic Management Plan - Appendix B - Outline Construction Worker Travel Plan - Clean Version
7.3B	(B)	TBD	June 2026	7.3 Outline Construction Traffic Management Plan - Appendix B - Outline Construction Worker Travel Plan - Tracked Changes Version
7.3C	(A)	APP-312	August 2025	7.3 Outline Construction Traffic Management Plan Appendix C - Indicative Highway Mitigation Plans - Guide to the Plans and Master Key Plan
7.3C A	(A)	APP-313	August 2025	7.3 Outline Construction Traffic Management Plan - Appendix C – Indicative Highway Mitigation Plans – Section A
7.3C B	(A)	APP-314	August 2025	7.3 Outline Construction Traffic Management Plan - Appendix C – Indicative Highway Mitigation Plans – Section B
7.3C C	(A)	APP-315	August 2025	7.3 Outline Construction Traffic Management Plan - Appendix C – Indicative Highway Mitigation Plans – Section C

Document No.	Rev No.	PINS Ref	Submission Date	Electronic File Name
7.3C C	(B)	REP4-172	May 2026	7.3 Outline Construction Traffic Management Plan Appendix C - Indicative Highway Mitigation Plans - Section C
7.3C C	(B)	TBD	June 2026	7.3 Outline Construction Traffic Management Plan Appendix C - Indicative Highway Mitigation Plans - Section C Tracked Changes Version of Deadline 4 Submission
7.3C D	(A)	APP-316	August 2025	7.3 Outline Construction Traffic Management Plan - Appendix C – Indicative Highway Mitigation Plans – Section D
7.3C E	(A)	APP-317	August 2025	7.3 Outline Construction Traffic Management Plan - Appendix C – Indicative Highway Mitigation Plans – Section E
7.3C F	(A)	APP-318	August 2025	7.3 Outline Construction Traffic Management Plan - Appendix C – Indicative Highway Mitigation Plans – Section F
7.3C G	(A)	APP-319	August 2025	7.3 Outline Construction Traffic Management Plan - Appendix C – Indicative Highway Mitigation Plans – Section G
7.3C H	(A)	APP-320	August 2025	7.3 Outline Construction Traffic Management Plan - Appendix C – Indicative Highway Mitigation Plans – Section H
7.3C H	(B)	REP4-173	May 2026	7.3 Outline Construction Traffic Management Plan - Appendix C – Indicative Highway Mitigation Plans – Section H
7.3C H	(B)	TBD	June 2026	7.3 Outline Construction Traffic Management Plan Appendix C - Indicative Highway Mitigation Plans – Section H Tracked Changes Version of Deadline 4 Submission
7.3C H	(C)	TBD	June 2026	7.3 Outline Construction Traffic Management Plan - Appendix C – Indicative Highway Mitigation Plans – Section H - Clean Version
7.3C H	(C)	TBD	June 2026	7.3 Outline Construction Traffic Management Plan - Appendix C – Indicative Highway Mitigation Plans – Section H - Tracked Changes Version

Document No.	Rev No.	PINS Ref	Submission Date	Electronic File Name
7.4	(A)	APP-321	August 2025	7.4 Outline Landscape and Ecological Management Plan
7.4	(B)	AS-046	November 2025	7.4 Outline Landscape and Ecological Management Plan - Clean Version
7.4	(B)	AS-047	November 2025	7.4 Outline Landscape and Ecological Management Plan - Tracked Changes Version
7.4	(C)	REP2-018	March 2026	7.4 Outline Landscape and Ecological Management Plan - Clean Version
7.4	(C)	REP2-019	March 2026	7.4 Outline Landscape and Ecological Management Plan - Tracked Changes Version
7.4	(D)	REP3-030	April 2026	7.4 Outline Landscape and Ecological Management Plan - Clean Version
7.4	(D)	REP3-031	April 2026	7.4 Outline Landscape and Ecological Management Plan - Tracked Changes Version
7.4	(E)	TBD	June 2026	7.4 Outline Landscape and Ecological Management Plan - Clean Version
7.4	(E)	TBD	June 2026	7.4 Outline Landscape and Ecological Management Plan - Tracked Changes Version
7.4A	(A)	APP-322	August 2025	7.4 Outline Landscape and Ecological Management Plan Appendix A – Outline Vegetation Retention and Removal Plan
7.4A	(B)	REP4-176	May 2026	7.4 Errata Outline Landscape and Ecological Management Plan Appendix A - Arboricultural Impacts Plan - Part 1
7.4A	(B)	REP4-177	May 2026	7.4 Errata Outline Landscape and Ecological Management Plan Appendix A - Arboricultural Impacts Plan - Part 2
7.4B	(A)	APP-323	August 2025	7.4 Outline Landscape and Ecological Management Plan Appendix B – Ancient Woodland and Veteran Tree Strategy

Document No.	Rev No.	PINS Ref	Submission Date	Electronic File Name
7.4B	(B)	REP3-032	April 2026	7.4 Outline Landscape and Ecological Management Plan Appendix B – Ancient Woodland and Veteran Tree Strategy - Clean Version
7.4B	(B)	REP3-033	April 2026	7.4 Outline Landscape and Ecological Management Plan Appendix B – Ancient Woodland and Veteran Tree Strategy - Tracked Changes Version
7.4C	(A)	APP-324	August 2025	7.4 Outline Landscape and Ecological Management Plan Appendix C – Planting Schedules
7.4D	(A)	APP-325	August 2025	7.4 Outline Landscape and Ecological Management Plan Appendix D – Outline Landscape Proposals
7.4D	(B)	TBD	June 2026	7.4 Outline Landscape and Ecological Management Plan Appendix D – Outline Landscape Proposals - Clean Version
7.4D	(B)	TBD	June 2026	7.4 Outline Landscape and Ecological Management Plan Appendix D – Outline Landscape Proposals - Tracked Changes Version
7.4E	(A)	APP-326	August 2025	7.4 Outline Landscape and Ecological Management Plan Appendix E – Bat Flyway Locations
7.4E	(B)	AS-048	November 2025	7.4 Outline Landscape and Ecological Management Plan Appendix E – Bat Flyway Locations
7.4F	(A)	APP-327	August 2025	7.4 Outline Landscape and Ecological Management Plan Appendix F – Bird Diverter Locations
7.5	(A)	APP-328	August 2025	7.5 Outline Archaeological Mitigation Strategy and Outline Written Scheme of Investigation
7.5	(B)	TBD	June 2026	7.5 Outline Archaeological Mitigation Strategy and Outline Written Scheme of Investigation - Clean Version

Document No.	Rev No.	PINS Ref	Submission Date	Electronic File Name
7.5	(B)	TBD	June 2026	7.5 Outline Archaeological Mitigation Strategy and Outline Written Scheme of Investigation - Tracked Changes Version
7.6	(A)	APP-329	August 2025	7.6 Outline Public Rights of Way Management Plan
7.6	(B)	REP4-178	May 2026	7.6 Outline Public Rights of Way Management Plan - Clean Version
7.6	(B)	REP4-179	May 2026	7.6 Outline Public Rights of Way Management Plan - Tracked Changes Version
7.6	(C)	TBD	June 2026	7.6 Outline Public Rights of Way Management Plan - Clean Version
7.6	(C)	TBD	June 2026	7.6 Outline Public Rights of Way Management Plan - Tracked Changes Version
7.8	(A)	APP-330	August 2025	7.8 Electric and Magnetic Field Compliance Report
7.8	(B)	REP3-034	April 2026	7.8 Electric and Magnetic Field Compliance Report - Clean Version
7.8	(B)	REP3-035	April 2026	7.8 Electric and Magnetic Field Compliance Report - Tracked Changes Version
7.9	(A)	APP-331	August 2025	7.9 Flood Risk Assessment
7.10	(A)	APP-332	August 2025	7.10 Water Framework Directive Assessment
7.11	(A)	APP-333	August 2025	7.11 Transport Assessment
7.11.1	(A)	TBD	June 2026	7.11.1 Transport Assessment Addendum
7.11A	(A)	APP-334	August 2025	7.11 Transport Assessment - Appendix A – Norwich to Tilbury RSA Strategy

Document No.	Rev No.	PINS Ref	Submission Date	Electronic File Name
7.11B	(A)	APP-335	August 2025	7.11 Transport Assessment - Appendix B - Consultation on the Scope of the Assessment
7.11C	(A)	APP-336	August 2025	7.11 Transport Assessment - Appendix C - Existing Bus Services
7.11D	(A)	APP-337	August 2025	7.11 Transport Assessment - Appendix D - Committed Developments
7.11E	(A)	APP-338	August 2025	7.11 Transport Assessment - Appendix E - LRN AM and PM Peak Construction Traffic Committed Development Impacts
7.11F	(A)	APP-339	August 2025	7.11 Transport Assessment - Appendix F - Junction Capacity Assessment
7.11G	(A)	APP-340	August 2025	7.11 Transport Assessment - Appendix G - Multi-Modal Strategy
7.11H	(A)	APP-341	August 2025	7.11 Transport Assessment - Appendix H - Junction Capacity Assessment Results
7.11I	(A)	APP-342	August 2025	7.11 Transport Assessment - Appendix I – Figures
7.12	(A)	APP-343	August 2025	7.12 Visualisations – Part 1
7.12	(A)	APP-344	August 2025	7.12 Visualisations – Part 2
7.12	(A)	APP-345	August 2025	7.12 Visualisations – Part 3
7.12	(A)	APP-346	August 2025	7.12 Visualisations – Part 4
7.12	(B)	REP4-180	May 2026	7.12 Errata Visualisations – Part 4
7.12	(A)	APP-347	August 2025	7.12 Visualisations – Part 5
7.12	(A)	APP-348	August 2025	7.12 Visualisations – Part 6
7.12	(A)	APP-349	August 2025	7.12 Visualisations – Part 7

Document No.	Rev No.	PINS Ref	Submission Date	Electronic File Name
7.12	(B)	REP4-181	May 2026	7.12 Errata Visualisations – Part 7
7.12	(A)	APP-350	August 2025	7.12 Visualisations – Part 8
7.12	(A)	APP-351	August 2025	7.12 Visualisations – Part 9
7.12	(B)	REP4-182	May 2026	7.12 Errata Visualisations – Part 9
7.14	(A)	APP-352	August 2025	7.14 Equality Impact Assessment
7.14	(A)	REP1-067	February 2026	7.14 Equality Impact Assessment Appendix A - Socio-Demographic Data for the Relevant Protected Characteristics in Districts and Wards
7.15	(A)	APP-353	August 2025	7.15 Design and Access Statement
7.15	(B)	REP2-020	March 2026	7.15 Design and Access Statement - Clean Version
7.15	(B)	REP2-021	March 2026	7.15 Design and Access Statement - Tracked Changes Version
7.16	(A)	APP-354	August 2025	7.16 Design Appraisal Site Specific Infrastructure DASSI
7.16	(B)	REP4-183	May 2026	7.16 Design Appraisal Site Specific Infrastructure (DASSI) - Clean Version
7.16	(B)	REP4-184	May 2026	7.16 Design Appraisal Site Specific Infrastructure (DASSI) - Tracked Changes Version
7.16	(C)	TBD	June 2026	7.16 Design Appraisal Site Specific Infrastructure (DASSI) - Clean Version
7.16	(C)	TBD	June 2026	7.16 Design Appraisal Site Specific Infrastructure (DASSI) - Tracked Changes Version
7.17	(A)	APP-355	August 2025	7.17 Strategic Options Backcheck Review
7.18	(A)	APP-356	August 2025	7.18 2022 - Corridor Preliminary Routeing and Siting Study

Document No.	Rev No.	PINS Ref	Submission Date	Electronic File Name
7.18	(A)	REP1-068	February 2026	7.18 2022 - Corridor and Preliminary Routeing and Siting Study Appendices
7.19	(A)	APP-357	August 2025	7.19 2023 – Strategic Options Backcheck and Review
7.20	(A)	APP-358	August 2025	7.20 2023 – Design Development Report for the Project
7.21	(A)	APP-359	August 2025	7.21 2024 – Design Development Report for the Project
7.21	(A)	REP1-069	February 2026	7.21 2024 – Design Development Report for the Project Appendices
7.22	(A)	APP-360	August 2025	7.22 2025 - Design Development Report Addendum for Proposed Changes to Connection at Tilbury
7.22	(A)	REP1-070	February 2026	7.22 2025 - Design Development Report Addendum for Proposed Changes to Connection at Tilbury Appendix A

Document No.	Rev No.	PINS Ref	Submission Date	Electronic File Name
Volume 8 - Examination Documents				
8.1	(A)	REP1-071	February 2026	8.1 Errata List
8.1	(B)	REP4-185	May 2026	8.1 Errata List
8.2	(A)	REP1-072	February 2026	8.2 Drainage Strategy DCO
8.2	(B)	REP4-186	May 2026	8.2 Drainage Strategy DCO - Clean Version
8.2	(B)	REP4-187	May 2026	8.2 Drainage Strategy DCO - Tracked Changes Version
8.2.1	(A)	REP4-188	May 2026	8.2.1 Drainage Strategy - Appendix B
8.3.1	(A)	REP2-022	March 2026	8.3.1 Draft Statement of Common Ground - DVNL & Stour Valley
8.3.1	(B)	REP4-189	May 2026	8.3.1 Draft Statement of Common Ground - DVNL & Stour Valley - Clean Version
8.3.1	(B)	REP4-190	May 2026	8.3.1 Draft Statement of Common Ground - DVNL & Stour Valley - Tracked Changes Version
8.3.2	(A)	REP1-073	February 2026	8.3.2 Draft Statement of Common Ground - Suffolk Constabulary
8.3.2	(B)	REP3-066	April 2026	8.3.2 Draft Statement of Common Ground - Suffolk Constabulary - Clean Version
8.3.2	(B)	REP3-067	April 2026	8.3.2 Draft Statement of Common Ground - Suffolk Constabulary - Tracked Changes Version
8.3.2	(C)	REP4-191	May 2026	8.3.2 Draft Statement of Common Ground - Suffolk Constabulary - Clean Version
8.3.2	(C)	REP4-192	May 2026	8.3.2 Draft Statement of Common Ground - Suffolk Constabulary - Tracked Changes Version

Document No.	Rev No.	PINS Ref	Submission Date	Electronic File Name
8.3.2	(D)	TBD	June 2026	8.3.2 Draft Statement of Common Ground - Suffolk Constabulary - Clean Version
8.3.2	(D)	TBD	June 2026	8.3.2 Draft Statement of Common Ground - Suffolk Constabulary - Tracked Changes Version
8.3.3	(A)	REP1-074	February 2026	8.3.3 Draft Statement of Common Ground - Essex Police
8.3.3	(B)	REP3-068	April 2026	8.3.3 Draft Statement of Common Ground - Essex Police - Clean Version
8.3.3	(B)	REP3-069	April 2026	8.3.3 Draft Statement of Common Ground - Essex Police - Tracked Changes Version
8.3.3	(C)	REP4-193	May 2026	8.3.3 Draft Statement of Common Ground - Essex Police - Clean Version
8.3.3	(C)	REP4-194	May 2026	8.3.3 Draft Statement of Common Ground - Essex Police - Tracked Changes Version
8.3.3	(D)	TBD	June 2026	8.3.3 Draft Statement of Common Ground - Essex Police - Clean Version
8.3.3	(D)	TBD	June 2026	8.3.3 Draft Statement of Common Ground - Essex Police - Tracked Changes Version
8.3.4	(A)	REP1-075	February 2026	8.3.4 Draft Statement of Common Ground - Lower Thames Crossing
8.3.4	(B)	REP4-195	May 2026	8.3.4 Draft Statement of Common Ground - Lower Thames Crossing - Clean Version
8.3.4	(B)	REP4-196	May 2026	8.3.4 Draft Statement of Common Ground - Lower Thames Crossing - Tracked Changes Version
8.3.5	(A)	REP1-076	February 2026	8.3.5 Draft Statement of Common Ground - Affinity Water

Document No.	Rev No.	PINS Ref	Submission Date	Electronic File Name
8.3.5	(B)	REP4-197	May 2026	8.3.5 Draft Statement of Common Ground - Affinity Water - Clean Version
8.3.5	(B)	REP4-198	May 2026	8.3.5 Draft Statement of Common Ground - Affinity Water - Tracked Changes Version
8.3.6	(A)	REP1-077	February 2026	8.3.6 Draft Statement of Common Ground - Flying Trade Group Ltd
8.3.7	(A)	REP1-078	February 2026	8.3.7 Draft Statement of Common Ground - Essex International Jamboree
8.3.8	(A)	REP1-079	February 2026	8.3.8 Draft Statement of Common Ground - Orsett Golf Club
8.3.8	(B)	REP4-199	May 2026	8.3.8 Draft Statement of Common Ground - Orsett Golf Club - Clean Version
8.3.8	(B)	REP4-200	May 2026	8.3.8 Draft Statement of Common Ground - Orsett Golf Club - Tracked Changes Version
8.3.9	(A)	REP1-080	February 2026	8.3.9 Draft Statement of Common Ground – Clearserve Limited CSL
8.3.9	(B)	REP4-201	May 2026	8.3.9 Draft Statement of Common Ground – Clearserve Limited CSL - Clean Version
8.3.9	(B)	REP4-202	May 2026	8.3.9 Draft Statement of Common Ground – Clearserve Limited CSL - Tracked Changes Version
8.3.10	(A)	REP1-081	February 2026	8.3.10 Draft Statement of Common Ground - Equinor
8.3.10	(B)	REP4-203	May 2026	8.3.10 Draft Statement of Common Ground - Equinor - Clean Version
8.3.10	(B)	REP4-204	May 2026	8.3.10 Draft Statement of Common Ground - Equinor - Tracked Changes Version

Document No.	Rev No.	PINS Ref	Submission Date	Electronic File Name
8.3.11	N/A	N/A	N/A	Document Number Not Used
8.3.12	(A)	REP1-082	February 2026	8.3.12 Draft Statement of Common Ground - LIH Dunton Hills Limited
8.3.12	(B)	REP4-205	May 2026	8.3.12 Draft Statement of Common Ground - LIH Dunton Hills Limited - Clean Version
8.3.12	(B)	REP4-206	May 2026	8.3.12 Draft Statement of Common Ground - LIH Dunton Hills Limited - Tracked Changes Version
8.3.13	(A)	REP1-083	February 2026	8.3.13 Draft Statement of Common Ground - Bloor Homes
8.3.13	(B)	REP4-207	May 2026	8.3.13 Draft Statement of Common Ground - Bloor Homes - Clean Version
8.3.13	(B)	REP4-208	May 2026	8.3.13 Draft Statement of Common Ground - Bloor Homes - Tracked Changes Version
8.3.14	(A)	REP1-084	February 2026	8.3.14 Draft Statement of Common Ground - Crest Nicholson Operations Ltd / Bellway Homes Ltd
8.3.14	(B)	REP4-209	May 2026	8.3.14 Draft Statement of Common Ground - Crest Nicholson Operations Ltd / Bellway Homes Ltd - Clean Version
8.3.14	(B)	REP4-210	May 2026	8.3.14 Draft Statement of Common Ground - Crest Nicholson Operations Ltd / Bellway Homes Ltd - Tracked Changes Version
8.3.15	(A)	REP1-085	February 2026	8.3.15 Draft Statement of Common Ground – EDF Renewables
8.3.15	(B)	REP4-211	May 2026	8.3.15 Draft Statement of Common Ground – EDF Renewables (Bloy’s Grove Solar Farm) - Clean Version

Document No.	Rev No.	PINS Ref	Submission Date	Electronic File Name
8.3.15	(B)	REP4-212	May 2026	8.3.15 Draft Statement of Common Ground – EDF Renewables (Bloy’s Grove Solar Farm) - Tracked Changes Version
8.3.16	(A)	REP1-086	February 2026	8.3.16 Draft Statement of Common Ground - Brick Kiln Solar Farm (Quintas Group)
8.3.16	(B)	REP4-213	May 2026	8.3.16 Draft Statement of Common Ground - Quintas Group (Brick Kiln Solar Farm) - Clean Version
8.3.16	(B)	REP4-214	May 2026	8.3.16 Draft Statement of Common Ground - Quintas Group (Brick Kiln Solar Farm) - Tracked Changes Version
8.3.17	(A)	REP1-087	February 2026	8.3.17 Draft Statement of Common Ground - Ralos Projects Ltd
8.3.17	(B)	REP4-215	May 2026	8.3.17 Draft Statement of Common Ground - Ralos Projects Ltd - Clean Version
8.3.17	(B)	REP4-216	May 2026	8.3.17 Draft Statement of Common Ground - Ralos Projects Ltd - Tracked Changes Version
8.3.18	(A)	REP1-088	February 2026	8.3.18 Draft Statement of Common Ground - Innova Renewables
8.3.18	(B)	REP4-217	May 2026	8.3.18 Draft Statement of Common Ground - Innova Renewables (Park Gate Farm Solar Park) - Clean Version
8.3.18	(B)	REP4-218	May 2026	8.3.18 Draft Statement of Common Ground - Innova Renewables (Park Gate Farm Solar Park) - Tracked Changes Version
8.3.19	(A)	REP1-089	February 2026	8.3.19 Draft Statement of Common Ground – Conrad Energy
8.3.19	(B)	REP4-219	May 2026	8.3.19 Draft Statement of Common Ground – Conrad Energy - Clean Version

Document No.	Rev No.	PINS Ref	Submission Date	Electronic File Name
8.3.19	(B)	REP4-220	May 2026	8.3.19 Draft Statement of Common Ground – Conrad Energy - Tracked Changes Version
8.3.20	(A)	REP1-090	February 2026	8.3.20 Draft Statement of Common Ground - Crouch Solar Farm (Low Carbon Limited)
8.3.20	(B)	REP4-221	May 2026	8.3.20 Draft Statement of Common Ground - Low Carbon Limited (Crouch Solar Farm) - Clean Version
8.3.20	(B)	REP4-222	May 2026	8.3.20 Draft Statement of Common Ground - Low Carbon Limited (Crouch Solar Farm) - Tracked Changes Version
8.3.21	(A)	REP1-091	February 2026	8.3.21 Draft Statement of Common Ground - Verdant Energy
8.3.21	(B)	REP4-223	May 2026	8.3.21 Draft Statement of Common Ground - Verdant Energy (Solar Farm) - Clean Version
8.3.21	(B)	REP4-224	May 2026	8.3.21 Draft Statement of Common Ground - Verdant Energy (Solar Farm) - Tracked Changes Version
8.3.22	(A)	REP1-092	February 2026	8.3.22 Draft Statement of Common Ground - Eden Renewables
8.3.22	(B)	REP4-225	May 2026	8.3.22 Draft Statement of Common Ground - Eden Renewables (Cressing Solar Farm) - Clean Version
8.3.22	(B)	REP4-226	May 2026	8.3.22 Draft Statement of Common Ground - Eden Renewables (Cressing Solar Farm) - Tracked Changes Version
8.3.23	(A)	REP1-093	February 2026	8.3.23 Draft Statement of Common Ground - Grange Farm Solar Development
8.3.23	(B)	REP4-227	May 2026	8.3.23 Draft Statement of Common Ground - Pace Nano Energy (Grange Farm Solar) - Clean Version

Document No.	Rev No.	PINS Ref	Submission Date	Electronic File Name
8.3.23	(B)	REP4-228	May 2026	8.3.23 Draft Statement of Common Ground - Pace Nano Energy (Grange Farm Solar) - Tracked Changes Version
8.3.24	N/A	N/A	N/A	Document Number Not Used
8.3.25	(A)	REP1-094	February 2026	8.3.25 Draft Statement of Common Ground - Pivoted Power
8.3.25	(B)	REP4-229	May 2026	8.3.25 Draft Statement of Common Ground - Pivoted Power (Pivot Battery Project) - Clean Version
8.3.25	(B)	REP4-230	May 2026	8.3.25 Draft Statement of Common Ground - Pivoted Power (Pivot Battery Project) - Tracked Changes Version
8.3.26	(A)	REP1-095	February 2026	8.3.26 Draft Statement of Common Ground - Cadent Gas
8.3.26	(B)	REP4-231	May 2026	8.3.26 Draft Statement of Common Ground - Cadent Gas - Clean Version
8.3.26	(B)	REP4-232	May 2026	8.3.26 Draft Statement of Common Ground - Cadent Gas - Tracked Changes Version
8.3.27	(A)	REP1-096	February 2026	8.3.27 Draft Statement of Common Ground - Bradwell Quarry (Blackwater Aggregates)
8.3.27	(B)	REP4-233	May 2026	8.3.27 Draft Statement of Common Ground - Blackwater Aggregates (Bradwell Quarry) - Clean Version
8.3.27	(B)	REP4-234	May 2026	8.3.27 Draft Statement of Common Ground - Blackwater Aggregates (Bradwell Quarry) - Tracked Changes Version
8.3.28	(A)	REP1-097	February 2026	8.3.28 Draft Statement of Common Ground - Martells Mineral Site A85 & A86
8.3.28	(B)	REP4-235	May 2026	8.3.28 Draft Statement of Common Ground - SRC Group (Martells Mineral Site A85 & A86) - Clean Version

Document No.	Rev No.	PINS Ref	Submission Date	Electronic File Name
8.3.28	(B)	REP4-236	May 2026	8.3.28 Draft Statement of Common Ground - SRC Group (Martells Mineral Site A85 & A86) - Tracked Changes Version
8.3.28	(C)	TBD	June 2026	8.3.28 Draft Statement of Common Ground - SRC Group (Martells Mineral Site A85 & A86) - Clean Version
8.3.28	(C)	TBD	June 2026	8.3.28 Draft Statement of Common Ground - SRC Group (Martells Mineral Site A85 & A86) - Tracked Changes Version
8.3.29	(A)	REP1-098	February 2026	8.3.29 Draft Statement of Common Ground - Crown Quarry
8.3.29	(B)	REP4-237	May 2026	8.3.29 Draft Statement of Common Ground - SRC Group (Crown Quarry mineral site A79) - Clean Version
8.3.29	(B)	REP4-238	May 2026	8.3.29 Draft Statement of Common Ground - SRC Group (Crown Quarry mineral site A79) - Tracked Changes Version
8.3.29	(C)	TBD	June 2026	8.3.29 Draft Statement of Common Ground - SRC Group (Crown Quarry mineral site A79) - Clean Version
8.3.29	(C)	TBD	June 2026	8.3.29 Draft Statement of Common Ground - SRC Group (Crown Quarry mineral site A79) - Tracked Changes Version
8.3.30	(A)	REP1-099	February 2026	8.3.30 Draft Statement of Common Ground - Ingrebourne Valley Limited
8.3.30	(B)	REP4-239	May 2026	8.3.30 Draft Statement of Common Ground - Ingrebourne Valley Limited - Clean Version
8.3.30	(B)	REP4-240	May 2026	8.3.30 Draft Statement of Common Ground - Ingrebourne Valley Limited - Tracked Changes Version
8.3.31	(A)	REP1-100	February 2026	8.3.31 Draft Statement of Common Ground - Sheepcote Quarry
8.3.31	(B)	REP4-241	May 2026	8.3.31 Draft Statement of Common Ground - SRC Group (Sheepcote Quarry) - Clean Version

Document No.	Rev No.	PINS Ref	Submission Date	Electronic File Name
8.3.31	(B)	REP4-242	May 2026	8.3.31 Draft Statement of Common Ground - SRC Group (Sheepcote Quarry) - Tracked Changes Version
8.3.31	(C)	TBD	June 2026	8.3.31 Draft Statement of Common Ground - SRC Group (Sheepcote Quarry) - Clean Version
8.3.31	(C)	TBD	June 2026	8.3.31 Draft Statement of Common Ground - SRC Group (Sheepcote Quarry) - Tracked Changes Version
8.3.32	(A)	REP4-243	May 2026	8.3.32 Draft Statement of Common Ground - Tritton Farming Partnership and Brett Aggregates (Lowleys Farm Mineral Site)
8.3.32	(B)	TBD	June 2026	8.3.32 Draft Statement of Common Ground - Tritton Farming Partnership and Brett Aggregates (Lowleys Farm Mineral Site) - Clean Version
8.3.32	(B)	TBD	June 2026	8.3.32 Draft Statement of Common Ground - Tritton Farming Partnership and Brett Aggregates (Lowleys Farm Mineral Site) - Tracked Changes Version
8.3.33	(A)	REP1-101	February 2026	8.3.33 Draft Statement of Common Ground - Chase Farm Airfield
8.3.34	(A)	REP1-102	February 2026	8.3.34 Draft Statement of Common Ground - South Norfolk Model Flying Club
8.3.34	(B)	REP4-244	May 2026	8.3.34 Signed Statement of Common Ground - South Norfolk Model Flying Club - Clean Version
8.3.34	(B)	REP4-244A	May 2026	8.3.34 Signed Statement of Common Ground - South Norfolk Model Flying Club – Tracked Changes Version
8.3.35	(A)	REP1-103	February 2026	8.3.35 Draft Statement of Common Ground - Raydon Wings Aerodrome

Document No.	Rev No.	PINS Ref	Submission Date	Electronic File Name
8.3.35	(B)	REP4-245	May 2026	8.3.35 Draft Statement of Common Ground - Raydon Wings Aerodrome - Clean Version
8.3.35	(B)	REP4-246	May 2026	8.3.35 Draft Statement of Common Ground - Raydon Wings Aerodrome - Tracked Changes Version
8.3.36	(A)	REP1-104	February 2026	8.3.36 Draft Statement of Common Ground - Priory Farm Airfield
8.3.36	(B)	REP4-247	May 2026	8.3.36 Draft Statement of Common Ground - Priory Farm Airfield - Clean Version
8.3.36	(B)	REP4-248	May 2026	8.3.36 Draft Statement of Common Ground - Priory Farm Airfield - Tracked Changes Version
8.3.37	(A)	REP1-105	February 2026	8.3.37 Draft Statement of Common Ground - Tibenham Aerodrome
8.3.37	(B)	REP4-249	May 2026	8.3.37 Draft Statement of Common Ground - Tibenham Aerodrome - Tracked Changes Version - Clean Version
8.3.37	(B)	REP4-250	May 2026	8.3.37 Draft Statement of Common Ground - Tibenham Aerodrome - Tracked Changes Version - Tracked Changes Version
8.3.38	(A)	REP1-106	February 2026	8.3.38 Letter - Wattisham Flying Station
8.3.39	(A)	REP4-251	May 2026	8.3.39 Draft Statement of Common Ground - MOD DIO (aviation safeguarding)
8.3.39	(B)	TBD	June 2026	8.3.39 Draft Statement of Common Ground - MOD DIO (aviation safeguarding) - Clean Version
8.3.39	(B)	TBD	June 2026	8.3.39 Draft Statement of Common Ground - MOD DIO (aviation safeguarding) - Tracked Changes Version

Document No.	Rev No.	PINS Ref	Submission Date	Electronic File Name
8.3.40	(A)	REP1-107	February 2026	8.3.40 Draft Statement of Common Ground - East of England Ambulance Service
8.3.40	(B)	REP4-252	May 2026	8.3.40 Signed Statement of Common Ground - East of England Ambulance Service - Clean Version
8.3.41	(A)	REP1-108	February 2026	8.3.41 Draft Statement of Common Ground - Norfolk Constabulary
8.3.42	(A)	REP1-109	February 2026	8.3.42 Draft Statement of Common Ground - UK Power Networks
8.3.42	(B)	REP4-253	May 2026	8.3.42 Draft Statement of Common Ground - UK Power Networks - Clean Version
8.3.42	(B)	REP4-254	May 2026	8.3.42 Draft Statement of Common Ground - UK Power Networks - Tracked Changes Version
8.3.43	(A)	REP1-110	February 2026	8.3.43 Draft Statement of Common Ground - British Pipeline Agency
8.3.43	(B)	REP4-255	May 2026	8.3.43 Draft Statement of Common Ground - British Pipeline Agency - Clean Version
8.3.43	(B)	REP4-256	May 2026	8.3.43 Draft Statement of Common Ground - British Pipeline Agency - Tracked Changes Version
8.3.44	(A)	REP1-111	February 2026	8.3.44 Draft Statement of Common Ground - Fulcrum Pipelines Limited
8.3.44	(B)	REP4-257	May 2026	8.3.44 Draft Statement of Common Ground - Fulcrum Pipelines Limited - Clean Version
8.3.44	(B)	REP4-258	May 2026	8.3.44 Draft Statement of Common Ground - Fulcrum Pipelines Limited - Tracked Changes Version

Document No.	Rev No.	PINS Ref	Submission Date	Electronic File Name
8.3.45	(A)	REP1-112	February 2026	8.3.45 Draft Statement of Common Ground - Transmission Capital
8.3.46	(A)	REP1-113	February 2026	8.3.46 Draft Statement of Common Ground - Virgin Media
8.3.46	(B)	REP4-259	May 2026	8.3.46 Draft Statement of Common Ground - Virgin Media - Clean Version
8.3.46	(B)	REP4-260	May 2026	8.3.46 Draft Statement of Common Ground - Virgin Media - Tracked Changes Version
8.3.47	(A)	REP1-114	February 2026	8.3.47 Draft Statement of Common Ground - Vodafone
8.3.47	(B)	REP4-261	May 2026	8.3.47 Draft Statement of Common Ground - Vodafone - Clean Version
8.3.47	(B)	REP4-262	May 2026	8.3.47 Draft Statement of Common Ground - Vodafone - Tracked Changes Version
8.3.48	(A)	REP1-115	February 2026	8.3.48 Draft Statement of Common Ground - Arelion
8.3.48	(B)	REP4-263	May 2026	8.3.48 Draft Statement of Common Ground - Arelion - Clean Version
8.3.48	(B)	REP4-264	May 2026	8.3.48 Draft Statement of Common Ground - Arelion - Tracked Changes Version
8.3.49	(A)	REP1-116	February 2026	8.3.49 Draft Statement of Common Ground - Cityfibre
8.3.49	(B)	REP4-265	May 2026	8.3.49 Draft Statement of Common Ground - Cityfibre - Clean Version
8.3.49	(B)	REP4-266	May 2026	8.3.49 Draft Statement of Common Ground - Cityfibre - Tracked Changes Version
8.3.50	(A)	REP1-117	February 2026	8.3.50 Draft Statement of Common Ground - Energy Assets Networks

Document No.	Rev No.	PINS Ref	Submission Date	Electronic File Name
8.3.50	(B)	REP4-267	May 2026	8.3.50 Draft Statement of Common Ground - Energy Assets Networks - Clean Version
8.3.50	(B)	REP4-268	May 2026	8.3.50 Draft Statement of Common Ground - Energy Assets Networks - Tracked Changes Version
8.3.51	(A)	REP1-118	February 2026	8.3.51 Draft Statement of Common Ground - ESP Utilities Group
8.3.51	(B)	REP4-269	May 2026	8.3.51 Draft Statement of Common Ground - ESP Utilities Group - Clean Version
8.3.51	(B)	REP4-270	May 2026	8.3.51 Draft Statement of Common Ground - ESP Utilities Group - Tracked Changes Version
8.3.52	(A)	REP1-119	February 2026	8.3.52 Draft Statement of Common Ground - euNetworks
8.3.52	(B)	REP4-271	May 2026	8.3.52 Draft Statement of Common Ground - euNetworks - Clean Version
8.3.52	(B)	REP4-272	May 2026	8.3.52 Draft Statement of Common Ground - euNetworks - Tracked Changes Version
8.3.53	(A)	REP1-120	February 2026	8.3.53 Draft Statement of Common Ground - EXA Infrastructure
8.3.53	(B)	REP4-273	May 2026	8.3.53 Signed Statement of Common Ground - EXA Infrastructure - Clean Version
8.3.54	(A)	REP1-121	February 2026	8.3.54 Draft Statement of Common Ground - GTC
8.3.54	(B)	REP4-274	May 2026	8.3.54 Signed Statement of Common Ground - GTC – Clean Version
8.3.55	(A)	REP1-122	February 2026	8.3.55 Draft Statement of Common Ground - Lumen Technologies

Document No.	Rev No.	PINS Ref	Submission Date	Electronic File Name
8.3.55	(B)	REP4-275	May 2026	8.3.55 Draft Statement of Common Ground - Lumen Technologies – Clean Version
8.3.55	(B)	REP4-276	May 2026	8.3.55 Draft Statement of Common Ground - Lumen Technologies - Tracked Changes Version
8.3.56	(A)	REP1-123	February 2026	8.3.56 Draft Statement of Common Ground - Verizon
8.3.56	(B)	REP4-277	May 2026	8.3.56 Signed Statement of Common Ground - Verizon - Clean Version
8.3.57	(A)	REP1-124	February 2026	8.3.57 Draft Statement of Common Ground - Zayo
8.3.57	(B)	REP4-278	May 2026	8.3.57 Draft Statement of Common Ground - Zayo - Clean Version
8.3.57	(B)	REP4-279	May 2026	8.3.57 Draft Statement of Common Ground - Zayo - Tracked Changes Version
8.3.58	(A)	REP1-125	February 2026	8.3.58 Draft Statement of Common Ground - Gigaclear
8.3.58	(B)	REP4-280	May 2026	8.3.58 Draft Statement of Common Ground - Gigaclear - Clean Version
8.3.58	(B)	REP4-281	May 2026	8.3.58 Draft Statement of Common Ground - Gigaclear - Tracked Changes Version
8.3.59	(A)	REP1-126	February 2026	8.3.59 Draft Statement of Common Ground - Associated British Ports
8.3.59	(B)	REP4-282	May 2026	8.3.59 Signed Statement of Common Ground - Associated British Ports - Clean Version
8.3.60	(A)	REP1-127	February 2026	8.3.60 Draft Statement of Common Ground - Peel Ports
8.3.60	(B)	REP4-283	May 2026	8.3.60 Draft Statement of Common Ground - Peel Ports - Clean Version

Document No.	Rev No.	PINS Ref	Submission Date	Electronic File Name
8.3.60	(B)	REP4-284	May 2026	8.3.60 Draft Statement of Common Ground - Peel Ports - Tracked Changes Version
8.3.60	(C)	TBD	June 2026	8.3.60 Signed Statement of Common Ground - Peel Ports - Clean Version
8.3.60	(C)	TBD	June 2026	8.3.60 Signed Statement of Common Ground - Peel Ports - Tracked Changes Version
8.3.61	(A)	REP1-128	February 2026	8.3.61 Draft Statement of Common Ground - Hutchison Ports
8.3.61	(B)	REP4-285	May 2026	8.3.61 Draft Statement of Common Ground - Hutchison Ports - Clean Version
8.3.61	(B)	REP4-286	May 2026	8.3.61 Draft Statement of Common Ground - Hutchison Ports - Tracked Changes Version
8.3.62	(A)	REP1-129	February 2026	8.3.62 Draft Statement of Common Ground - Tarchon
8.3.62	(B)	REP4-287	May 2026	8.3.62 Draft Statement of Common Ground - Tarchon – Clean Version
8.3.62	(B)	REP4-288	May 2026	8.3.62 Draft Statement of Common Ground - Tarchon - Tracked Changes Version
8.3.63	(A)	REP1-130	February 2026	8.3.63 Draft Statement of Common Ground - Sport England
8.3.63	(B)	REP4-289	May 2026	8.3.63 Signed Statement of Common Ground - Sport England - Clean Version
8.3.63	(B)	REP4-289A	May 2026	8.3.63 Signed Statement of Common Ground - Sport England - Tracked Changes Version
8.3.64	(A)	REP1-131	February 2026	8.3.64 Draft Statement of Common Ground - White Notley FC
8.3.64	(B)	REP4-290	May 2026	8.3.64 Draft Statement of Common Ground - White Notley FC - Clean Version

Document No.	Rev No.	PINS Ref	Submission Date	Electronic File Name
8.3.64	(B)	REP4-291	May 2026	8.3.64 Draft Statement of Common Ground - White Notley FC - Tracked Changes Version
8.3.64	(C)	TBD	June 2026	8.3.64 Signed Statement of Common Ground - White Notley FC - Clean Version
8.3.64	(C)	TBD	June 2026	8.3.64 Signed Statement of Common Ground - White Notley FC - Tracked Changes Version
8.3.65	(A)	TBD	June 2026	8.3.65 Draft Statement of Common Ground - Southfields Development Group
8.3.89	(A)	REP4-292	May 2026	8.3.89 Draft Statement of Common Ground - British Gliding Association
8.3.89	(B)	TBD	June 2026	8.3.89 Draft Statement of Common Ground - British Gliding Association - Clean Version
8.3.89	(B)	TBD	June 2026	8.3.89 Draft Statement of Common Ground - British Gliding Association - Tracked Changes Version
8.3.90	(A)	REP4-293	May 2026	8.3.90 Draft Statement of Common Ground - Voltwise Power (Brook Farm Energy)
8.3.91	(A)	TBD	June 2026	8.3.91 Draft Statement of Common Ground - Aura Power (Marsh Lane Solar Farm)
8.4.1	(A)	REP1-132	February 2026	8.4.1 Applicant's Comments on Relevant Representations
8.4.1	(B)	REP2-023	March 2026	8.4.1 Applicant's Comments on Relevant Representations - Clean Version
8.4.1	(B)	REP2-024	March 2026	8.4.1 Applicant's Comments on Relevant Representations - Tracked Changes Version
8.4.1.1	(A)	REP2-025	March 2026	8.4.1.1 Addendum to Applicant's Comments on Relevant Representations

Document No.	Rev No.	PINS Ref	Submission Date	Electronic File Name
8.4.2	(A)	REP1-133	February 2026	8.4.2 Policy Compliance Tracker
8.4.2	(B)	REP4-294	May 2026	8.4.2 Policy Compliance Tracker - Clean Version
8.4.2	(B)	REP4-295	May 2026	8.4.2 Policy Compliance Tracker - Tracked Changes Version
8.4.3	(A)	REP1-134	February 2026	8.4.3 Report on Interrelationship with Other Infrastructure Projects
8.4.3	(B)	REP4-296	May 2026	8.4.3 Report on Interrelationship with Other Infrastructure Projects - Clean Version
8.4.3	(B)	REP4-297	May 2026	8.4.3 Report on Interrelationship with Other Infrastructure Projects - Tracked Changes Version
8.4.4	(A)	REP1-135	February 2026	8.4.4 Applicant's Comments on any Further Information/Additional Submissions Accepted by the ExA
8.4.5	(A)	REP2-026	March 2026	8.4.5 Applicant's Draft Itinerary for Accompanied Site Inspection
8.4.5.1	(A)	TBD	June 2026	8.4.5.1 Itinerary for Accompanied Site Inspection - Wednesday 27th May 2026
8.4.6	(A)	REP1-136	February 2026	8.4.6 Applicant's comments on submissions received at Procedural Deadline A
8.4.7	(A)	REP2-027	March 2026	8.4.7 Applicant's Comments on any Further Information or Submissions Received by Deadline 1
8.4.8	(A)	REP3-070	April 2026	8.4.8 Applicant's Comments on any Further Information or Submissions Received by Deadline 2
8.4.9	(A)	REP4-298	May 2026	8.4.9 Applicant's Comments on any Further Information or Submissions Received by Deadline 3
8.4.10	(A)	REP4-299	May 2026	8.4.10 Applicant's Comments on Responses to ExQ1

Document No.	Rev No.	PINS Ref	Submission Date	Electronic File Name
8.4.10.1	(A)	REP4-300	May 2026	8.4.10.1 Applicant's Comments on Pylons East Anglia Response to ExQ1
8.4.10.2	(A)	TBD	June 2026	8.4.10.2 Response to Historic England Comments on ExQ1 HE1.12 - Roydon Hall Visualisation
8.4.11	(A)	TBD	June 2026	8.4.11 Applicant's Comments on any Further Information or Submissions Received by Deadline 4
8.4.11.1	(A)	TBD	June 2026	8.4.11.1 Applicant Response to ARU Writtle [REP4-348] and ExQ2 CA 2.1 and HW 2.22.1 and HW 2.2
8.4.12	(A)	TBD	June 2026	8.4.12 Applicant's Comments on Post-Hearing Submissions and Interested Party Action Points
8.4.12.1	(A)	TBD	June 2026	8.4.12.1 Response to ISH2 Action Point 25 - LoD Visualisations – Part 1
8.4.12.1	(A)	TBD	June 2026	8.4.12.1 Response to ISH2 Action Point 25 - LoD Visualisations – Part 2
8.4.12.1	(A)	TBD	June 2026	8.4.12.1 Response to ISH2 Action Point 25 - LoD Visualisations – Part 3
8.4.12.1	(A)	TBD	June 2026	8.4.12.1 Response to ISH2 Action Point 25 - LoD Visualisations – Part 4
8.4.12.2	(A)	TBD	June 2026	8.4.12.2 Response to ISH2 Action Point 27 - Masterplans
8.4.12.3	(A)	TBD	June 2026	8.4.12.3 Response to ISH2 Action Point 28 - T-Pylon Visualisations
8.4.13	(A)	TBD	June 2026	8.4.13 Applicant's Response to Comments on its ExQ1 Responses
8.4.13.1	(A)	TBD	June 2026	8.4.13.1 Applicant's Response to Pylons East Anglia's Comments on its ExQ1 Responses

Document No.	Rev No.	PINS Ref	Submission Date	Electronic File Name
8.5.1	(A)	REP1-137	February 2026	8.5.1 Applicant's Written Summary of Oral Submissions to the Preliminary Meeting
8.5.2	(A)	REP1-138	February 2026	8.5.2 Applicant's Written Summary of Oral Submission and Response to Action Points for Compulsory Acquisition Hearing 1
8.5.3	(A)	REP1-139	February 2026	8.5.3 Applicant's Written Summary of Oral Submission and Response to Action Points for Issue Specific Hearing 1
8.5.4	(A)	REP1-140	February 2026	8.5.4 Applicant's Response to the Open Floor Hearings
8.5.5	(A)	REP2-028	March 2026	8.5.5 Applicant's Response to the Oral Submissions Made at the Open Floor Hearings
8.5.6	(A)	REP4-301	May 2026	8.5.6 Applicant's Written Summary of Oral Submissions to Compulsory Acquisition Hearing 2
8.5.7	(A)	REP4-302	May 2026	8.5.7 Applicant's Written Summary of Oral Submissions to Issue Specific Hearing 2
8.5.8	(A)	REP4-303	May 2026	8.5.8 Applicant's Response to the April Hearing 2 Action Points
8.5.9	(A)	REP4-304	May 2026	8.5.9 Applicant's Response to Compulsory Acquisition Hearing 2 Action Points
8.6.1	(A)	REP1-141	February 2026	8.6.1 Deadline 1 Cover Letter
8.6.2	(A)	REP2-001	March 2026	8.6.2 Deadline 2 Cover Letter
8.6.3	(A)	REP3-001	April 2026	8.6.3 Deadline 3 Cover Letter
8.6.4	(A)	REP4-001	May 2026	8.6.4 Deadline 4 Cover Letter
8.6.5	(A)	TBD	June 2026	8.6.5 Deadline 5 Cover Letter
8.7	(A)	REP1-142	February 2026	8.7 Statutory Undertaker Tracker

Document No.	Rev No.	PINS Ref	Submission Date	Electronic File Name
8.7	(B)	REP3-071	April 2026	8.7 Statutory Undertaker Tracker - Clean Version
8.7	(B)	REP3-072	April 2026	8.7 Statutory Undertaker Tracker - Tracked Changes Version
8.7	(C)	REP4-305	May 2026	8.7 Statutory Undertaker Tracker - Clean Version
8.7	(C)	REP4-306	May 2026	8.7 Statutory Undertaker Tracker - Tracked Changes Version
8.7	(D)	TBD	June 2026	8.7 Statutory Undertaker Tracker - Clean Version
8.7	(D)	TBD	June 2026	8.7 Statutory Undertaker Tracker - Tracked Changes Version
8.8.1	(A)	REP2-029	March 2026	8.8.1 Applicant's Comments on Written Representations
8.8.1.1	(A)	REP3-073	April 2026	8.8.1.1 Addendum to Applicant's Comments on Written Representations
8.8.2	(A)	REP2-030	March 2026	8.8.2 Applicant's Comments on Local Impact Reports
8.9.1	(A)	REP3-074	April 2026	8.9.1 Applicant's Responses to First Written Questions
8.9.1.1	(A)	REP4-307	May 2026	8.9.1.1 Addendum to ExQ1 BIO 1.6 - Advice Letter on bats and letters of no impediment from Natural England (Final Issue A)
8.9.1.2	(A)	REP4-308	May 2026	8.9.1.2 Addendum to ExQ1 SET 1.2, SET 1.3, SET 1.6 (Final Issue A)
8.9.1.3	(A)	REP4-309	May 2026	8.9.1.3 Additional Visuals for ExQ1 - HE1.13 (Final Issue A)
8.9.1.4	(A)	TBD	June 2026	8.9.1.4 Residential Visual Impact Assessment Supporting Visualisations - ExQ1 LV1.10 – Part 1
8.9.1.4	(A)	TBD	June 2026	8.9.1.4 Residential Visual Impact Assessment Supporting Visualisations - ExQ1 LV1.10 – Part 2
8.9.1.4	(A)	TBD	June 2026	8.9.1.4 Residential Visual Impact Assessment Supporting Visualisations - ExQ1 LV1.10 – Part 3

Document No.	Rev No.	PINS Ref	Submission Date	Electronic File Name
8.9.1.4	(A)	TBD	June 2026	8.9.1.4 Residential Visual Impact Assessment Supporting Visualisations - ExQ1 LV1.10 – Part 4
8.9.1.5	(A)	TBD	June 2026	8.9.1.5 Additional Visuals for ExQ1 - LV 1.23 - Part 1
8.9.1.5	(A)	TBD	June 2026	8.9.1.5 Additional Visuals for ExQ1 - LV 1.23 - Part 2
8.9.2	(A)	TBD	June 2026	8.9.2 Applicant's Responses to Second Written Questions
8.10.1	(A)	REP3-058	April 2026	8.10.1 Ancient Woodland Technical Note - Part 1
8.10.1	(A)	REP3-059	April 2026	8.10.1 Ancient Woodland Technical Note - Part 2
8.10.1	(A)	REP3-060	April 2026	8.10.1 Ancient Woodland Technical Note - Part 3
8.10.1	(A)	REP3-061	April 2026	8.10.1 Ancient Woodland Technical Note - Part 4
8.10.1	(A)	REP3-062	April 2026	8.10.1 Ancient Woodland Technical Note - Part 5
8.10.2	(A)	REP2-031	March 2026	8.10.2 Flood Risk Assessment Technical Note
8.11	(A)	REP3-063	April 2026	8.11 Approach to Scenarios
8.11	(B)	REP4-310	May 2026	8.11 Approach to Scenarios - Clean Version
8.11	(B)	REP4-311	May 2026	8.11 Approach to Scenarios - Tracked Changes Version
8.11	(C)	TBD	June 2026	8.11 Approach to Scenarios - Clean Version
8.11	(C)	TBD	June 2026	8.11 Approach to Scenarios - Tracked Changes Version
8.12	(A)	REP3-064	April 2026	8.12 Special Category Land Schedule
8.12	(B)	REP4-312	May 2026	8.12 Special Category Land Schedule
8.12	(C)	TBD	June 2026	8.12 Special Category Land Schedule
8.12.1	(A)	N/A	April 2026	8.12.1 Special Category Land Schedule - Editable Excel version

Document No.	Rev No.	PINS Ref	Submission Date	Electronic File Name
8.12.1	(B)	N/A	May 2026	8.12.1 Special Category Land Schedule - Editable Excel Version
8.12.1	(C)	N/A	June 2026	8.12.1 Special Category Land Schedule - Editable Excel Version
8.13	(A)	TBD	June 2026	8.13 Outline Employment and Skills Plan
8.14	(A)	REP3-065	April 2026	8.14 Schedule of affected persons objecting to CA or TP of their lands or rights
8.14	(B)	REP4-313	May 2026	8.14 Schedule of affected persons objecting to CA or TP of their lands or rights
8.14	(C)	TBD	June 2026	8.14 Schedule of affected persons objecting to CA or TP of their lands or rights
8.14	(A)	N/A	April 2026	8.14 Schedule of affected persons objecting to CA or TP of their lands or rights - Editable Excel Version
8.14	(B)	N/A	May 2026	8.14 Schedule of affected persons objecting to CA or TP of their lands or rights - Editable Excel Version
8.14	(C)	N/A	June 2026	8.14 Schedule of affected persons objecting to CA or TP of their lands or rights - Editable Excel Version
8.15.1	(A)	REP4-314	May 2026	8.15.1 Proposed Project Design - Scenario 18 (Table 2.18)
8.15.2	(A)	REP4-315	May 2026	8.15.2 Proposed Project Design - Permanent Features - Scenario 18 (Table 2.18)
8.15.3	(A)	REP4-316	May 2026	8.15.3 Class of Rights Plans - Section H - Scenario 18 (Table 2.18)
8.16	(A)	REP4-317	May 2026	8.16 Health and Wellbeing and Socio-Economics Recreation and Tourism Technical Note

Document No.	Rev No.	PINS Ref	Submission Date	Electronic File Name
8.17	(A)	REP4-318	May 2026	8.17 Response to Rule 17 Letter - Historic Environment
8.18	(A)	TBD	June 2026	8.18 Detailed Written Scheme of Investigation - Mitigation areas 102 (a, b, c & d) & 146
8.19	(A)	TBD	June 2026	8.19 Detailed Written Scheme of Investigation - Mitigation area 103
8.20	(A)	TBD	June 2026	8.20 Detailed Written Scheme of Investigation - Mitigation areas 122 & 123
8.21	(A)	TBD	June 2026	8.21 Detailed Written Scheme of Investigation - Mitigation areas 124, 136 (a & b), 137, 138, 141 & 142
8.22	(A)	TBD	June 2026	8.22 Detailed Written Scheme of Investigation - Mitigation areas 126, 128 (a, b & c) & 140
8.23	(A)	TBD	June 2026	8.23 Detailed Written Scheme of Investigation - Mitigation areas 109, 110, 111, 112 (a & b) & 139
8.24	(A)	TBD	June 2026	8.24 Detailed Written Scheme of Investigation - Mitigation areas 113 (a & b), 114 & 115
8.25	(A)	TBD	June 2026	8.25 National Landscape - DRAFT - Agreement pursuant to section 106 of the Town and Country Planning Act 1990

National Grid plc
National Grid House,
Warwick Technology Park,
Gallows Hill, Warwick.
CV34 6DA United Kingdom

Registered in England and Wales
No. 4031152
nationalgrid.com